

REGION 1

HYDROLOGIC UNIT #	DRAINAGE NAME	DRAINAGE BOUNDARIES	FG REG	PAGE
17010101	CALLAHAN CREEK	TO MONTANA LINE		1
17010104	KOOTENAI RIVER	MT LINE TO CANADA LINE		1
17010105	MOYIE RIVER	ENTIRE DRAINAGE		1
17010213	CLARKS FORK	TO MONTANA LINE		1
17010214	PEND OREILLE RIVER	ENTIRE DRAINAGE		1
17010215	PRIEST RIVER	ENTIRE DRAINAGE		1
17010301	COUER D'ALENE RIVER	ABOVE SOUTH FORK		1
17010302	S FK COUER D'ALENE	ENTIRE DRAINAGE		1
17010303	COUER D'ALENE RIVER	BELOW S FK-INCLUDES LAKE TRIBS		1
17010304	ST JOE RIVER	ENTIRE DRAINAGE		1
17010305	SPOKANE RIVER	ENTIRE DRAINAGE		1
17010306	LITTLE SPOKANE RIVER	WA LINE TO HEADWATERS		1

Peter

MYZ
MARTY

Sorry this
didn't copy
better. I'll
have another
made for you
in Boise. STAN
Finished this 6/30

These are drainages
by FG region.
1-IDA 5-Pocatello
2-Lewiston 6-Id Falls
3-Boise
4-Jerome

REGION 2

HYDROLOGIC UNIT #	DRAINAGE NAME	DRAINAGE BOUNDARIES	PG PAGE REG
17060101	SNAKE RIVER	SALMON R TO HELLS CANYON DAM	2
17060103	SNAKE RIVER	LEWISTON TO SALMON RIVER	2
17060108	FALOUSE RIVER	ENTIRE DRAINAGE	2
17060207	SALMON RIVER	FRENCH CR TO M FK SALMON R	2
17060209	SALMON RIVER	SNAKE RIVER TO FRENCH CREEK	2, 3
17060301	SELWAY RIVER	ABOVE MOOSE CREEK	2
17060302	SELWAY RIVER	BELOW MOOSE CREEK (INCLUSIVE)	2
17060303	LOCHSA RIVER	ENTIRE DRAINAGE	2
17060304	M FK CLEARWATER R	KOOSKIA TO LOWELL	2
17060305	S FK CLEARWATER R	ENTIRE DRAINAGE	2
17060306	CLEARWATER RIVER	SNAKE RIVER TO KOOSKIA	2
17060307	N FK CLEARWATER R	ABOVE ISABELLA CR	2
17060308	N FK CLEARWATER R	CLEARWATER R TO ISABELLA CR	2

REGION 3

HYDROLOGIC UNIT #	DRAINAGE NAME	DRAINAGE BOUNDARIES	PG PAGE REG
17050101	SNAKE RIVER	CJ STRIKE TO KING HILL	4,3
17050102	BRUNEAU RIVER	ENTIRE DRAINAGE	3,4
17050103	SNAKE RIVER	BOISE R TO CJ STRIKE RES	3
17050104	OWYHEE RIVER	ABOVE S FK OWYHEE R	3
17050105	S FK OWYHEE RIVER	ENTIRE DRAINAGE	3
17050106	LITTLE OWYHEE RIVER	S FK OWYHEE R TO NEVADA LINE	3
17050107	OWYHEE RIVER	BELOW S FK OWYHEE RIVER	3
17050108	JORDAN CREEK	NE LINE TO HW	3
17050111	M & N FKS BOISE R	BOTH DRAINAGES	3
17050112	BOISE RIVER	LUCKY PEAK DAM TO N FK BOISE R	3
17050113	S FK BOISE RIVER	ENTIRE DRAINAGE	3,4
17050114	BOISE RIVER	MOUTH TO LUCKY PEAK DAM	3
17050115	SNAKE RIVER	WEISER RIVER TO BOISE RIVER	3
17050120	S FK PAYETTE RIVER	ENTIRE DRAINAGE	3
17050121	M FK PAYETTE RIVER	ENTIRE DRAINAGE	3
17050122	PAYETTE RIVER	SNAKE R TO N & M FKS PAYETTE R	3
17050123	N FK PAYETTE RIVER	ENTIRE DRAINAGE	3
17050124	WEISER RIVER	ENTIRE DRAINAGE	3
17050201	SNAKE RIVER	HELLS CANYON DAM TO WEISER R	3
17060205	M FK SALMON RIVER	ABOVE LOON CREEK	6,3
17060206	M FK SALMON RIVER	MOUTH TO LOON CREEK	6,3
17060208	S FK SALMON RIVER	ENTIRE DRAINAGE	3
17060209	SALMON RIVER	SNAKE RIVER TO FRENCH CREEK	2,3
17060210	LITTLE SALMON RIVER	ENTIRE DRAINAGE	3

REGION 4

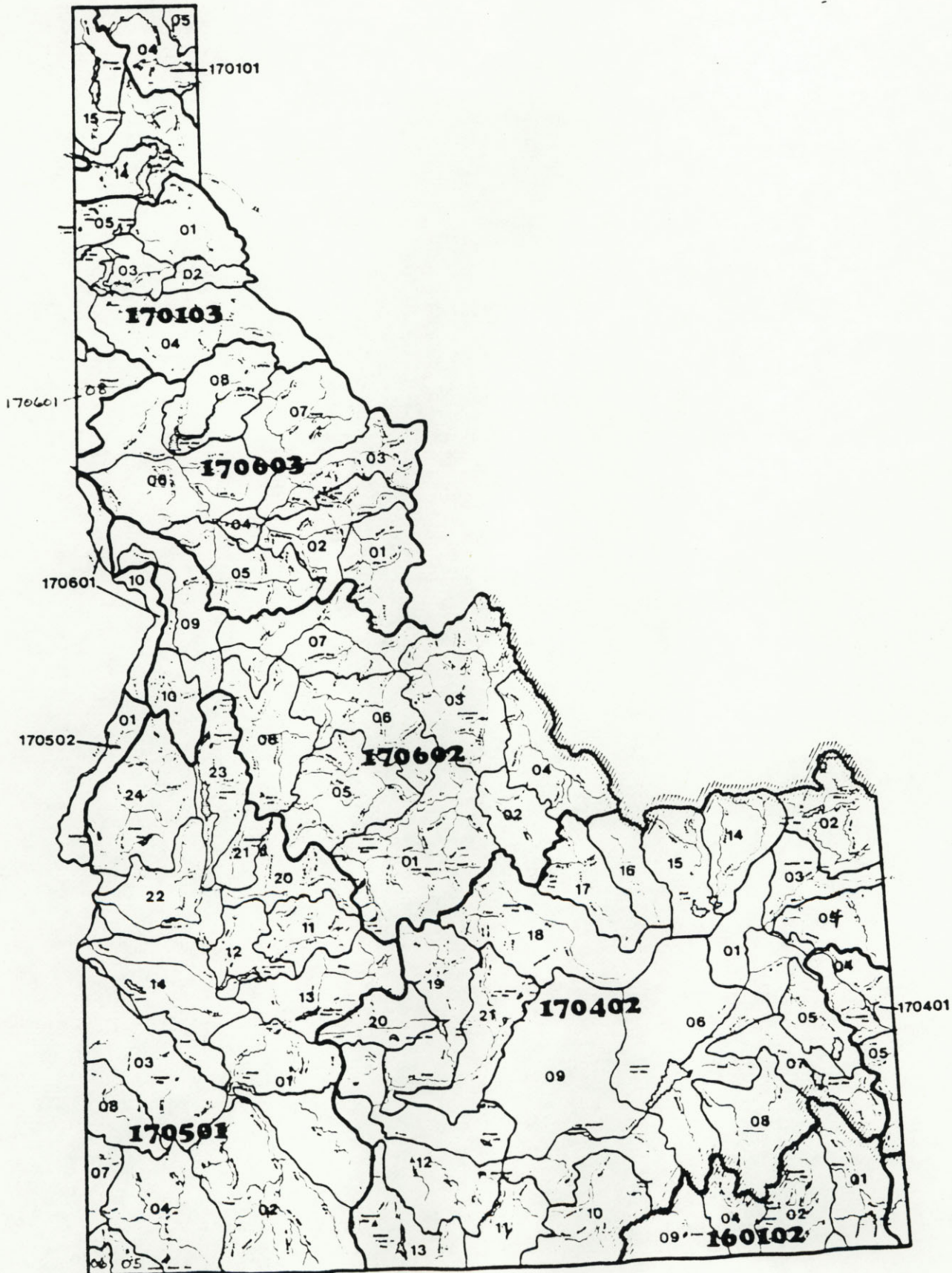
HYDROLOGIC UNIT #	DRAINAGE NAME	DRAINAGE BOUNDARIES	FG PAGE REG
17040209	SNAKE RIVER	MILNER L TO AM FALLS DAM	5,4
17040210	RAFT RIVER	ENTIRE DRAINAGE	4
17040211	GOOSE CREEK	ENTIRE DRAINAGE	4
17040213	SALMON FALLS CREEK	ENTIRE DRAINAGE	4
17040219	BIG WOOD RIVER	EXCLUDES CAMAS CR AND L WOOD R	4
17040220	CAMAS CREEK	ENTIRE DRAINAGE	4
17040221	LITTLE WOOD RIVER	ENTIRE DRAINAGE	4
17050101	SNAKE RIVER	CJ STRIKE TO KING HILL	4,3
17050102	BRUNEAU RIVER	ENTIRE DRAINAGE	3,4
17050113	S FR BOISE RIVER	ENTIRE DRAINAGE	3,4

REGION 5

HYDROLOGIC UNIT #	DRAINAGE NAME	DRAINAGE BOUNDARIES	PG PAGE REG
16010102	BEAR RIVER	ABOVE WARDBORO	5
16010201	BEAR RIVER	ALEXANDER RES. TO WARDBORO	5
16010202	BEAR RIVER	UT LINE TO ALEX. RESERV.	5
16010203	LOGAN RIVER	HEADWATERS ONLY	5
16010204	MALAD RIVER	UT LINE TO HEADWATERS	5
16020309	DEEP CREEK	UT LINE TO HW	5
17040105	SALT RIVER	TO WYOMING BORDER	5
17040206	SNAKE RIVER	AM FALLS DAM TO WOODVILLE	5
17040207	BLACKFOOT RIVER	ENTIRE DRAINAGE	5
17040208	PORTNEUF RIVER	ENTIRE DRAINAGE	5
17040209	SNAKE RIVER	MILNER L TO AM FALLS DAM	5, 4
17040212	SNAKE RIVER	KING HILL TO MILNER DAM	5

REGION 8

HYDROLOGIC UNIT #	DRAINAGE NAME	DRAINAGE BOUNDARIES	PG PAGE REG
17040104	S FK SNAKE RIVER	ABOVE HEISE	6
17040201	SNAKE RIVER	SHELLY (WOODVILLE) TO HEISE	6
17040202	HENRY'S FORK	ABOVE ASHTON	6
17040203	HENRY'S FORK	BELOW ASHTON	6
17040204	TETON RIVER	ENTIRE DRAINAGE	6
17040205	WILLOW CREEK	ENTIRE DRAINAGE	6
17040214	CAMAS, BEAV, & COTTWOOD	THREE DRAINAGES	6
17040215	MEDICINE, CROOK, DEEP	THREE DRAINAGES	6
17040216	BIRCH CREEK	ENTIRE DRAINAGE	6
17040217	LITTLE LOST RIVER	ENTIRE DRAINAGE	6
17040218	BIG LOST RIVER	ENTIRE DRAINAGE	6
17060201	SALMON RIVER	PAHSIMEROI RIVER TO HW	6
17060202	PAHSIMEROI RIVER	ENTIRE DRAINAGE	6
17060203	SALMON RIVER	M FK SALMON R TO PAHSIMEROI	6
17060204	LEMHI RIVER	ENTIRE DRAINAGE	6
17060205	M FK SALMON RIVER	ABOVE LOON CREEK	6,3
17060206	M FK SALMON RIVER	MOUTH TO LOON CREEK	6,3



BEAR RIVER DRAINAGE (ABOVE WARDBORO)

16010102

General Information

States - ID, UT, WY

Square miles - 834

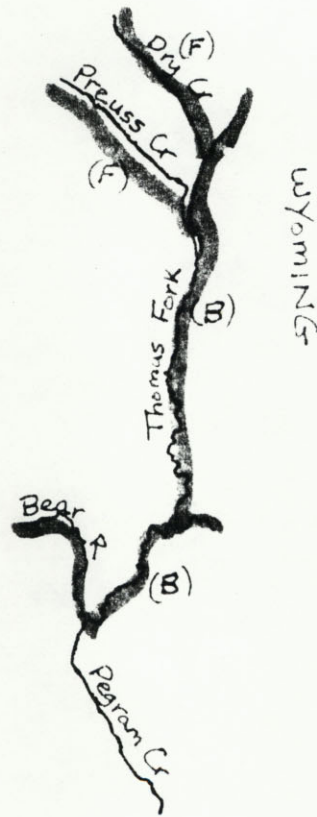
Fish and Game Region - 5

Game Mgmt. Units - 76

Counties - Bear Lake

1:100,000 map - Preston

- █ Proposed Protected Area
- (F) Resident Fish
- (W) Wildlife
- (B) Both



UTAH

- Fish Species
 - Cutthroat (Bonneville)
- Wildlife
 - Bald Eagle
 - Whooping Crane
 - Waterfowl
 - Big Game

BEAR RIVER DRAINAGE (ALEXANDER RES TO WARDBORO)

16010201

General Information

States - ID, UT


Square miles - 1,220

Fish and Game Region - 5

Game Mgmt. Units - 75, 76, 78

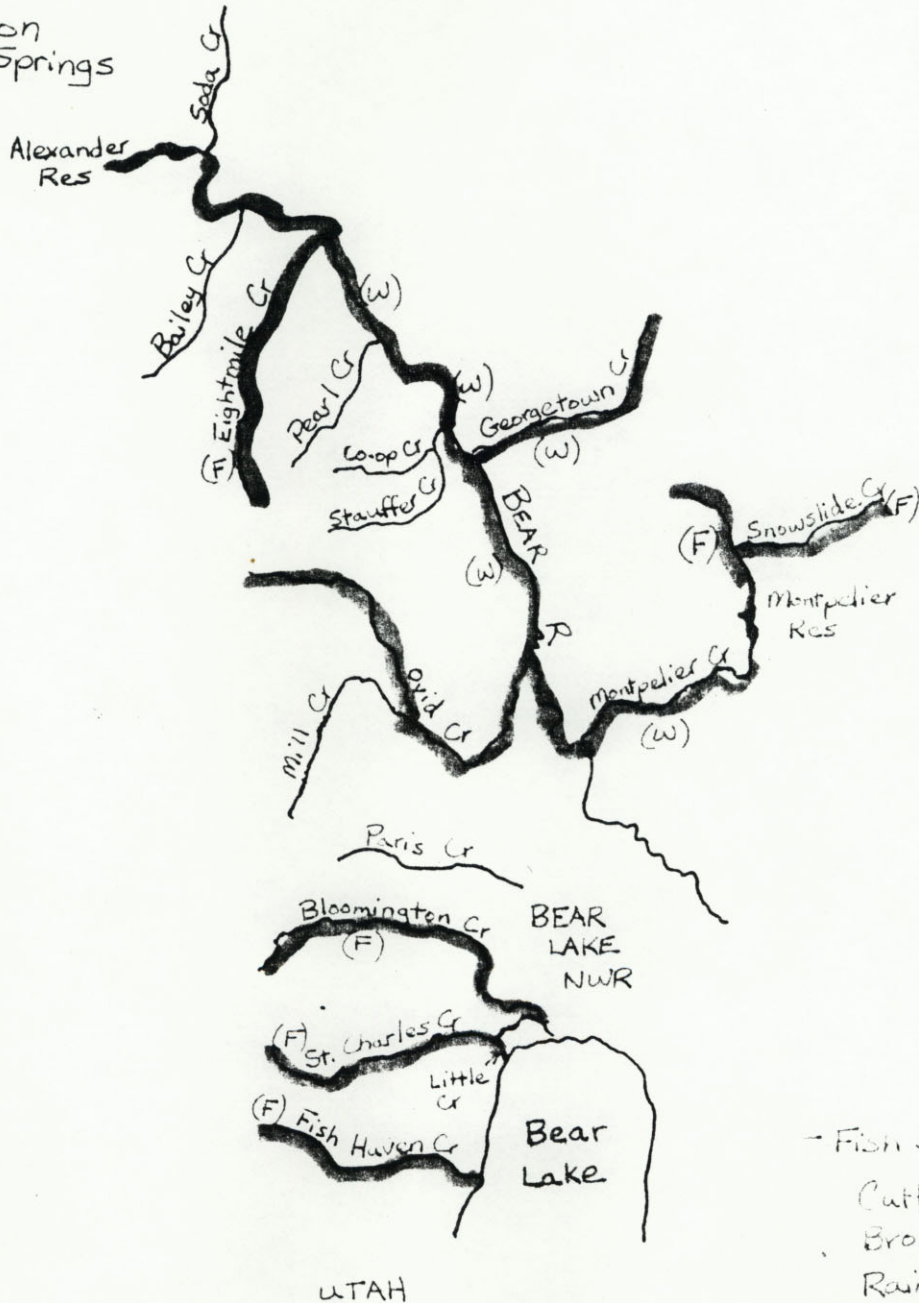
Counties - Bear Lake, Caribou

1:100,000 maps - Preston
Soda Springs

 Proposed Protected Area

(F) Resident Fish

(W) Wildlife



- Fish Species

Cutthroat

Brown trout

Rainbow trout

- Wildlife Species

Bald Eagle

Waterfowl

Big Game

Longbilled Curlew

BEAR RIVER DRAINAGE (UTAH LINE TO ALEXANDER RES)

16010202

General Information

States - ID, UT

Square miles - 1,210

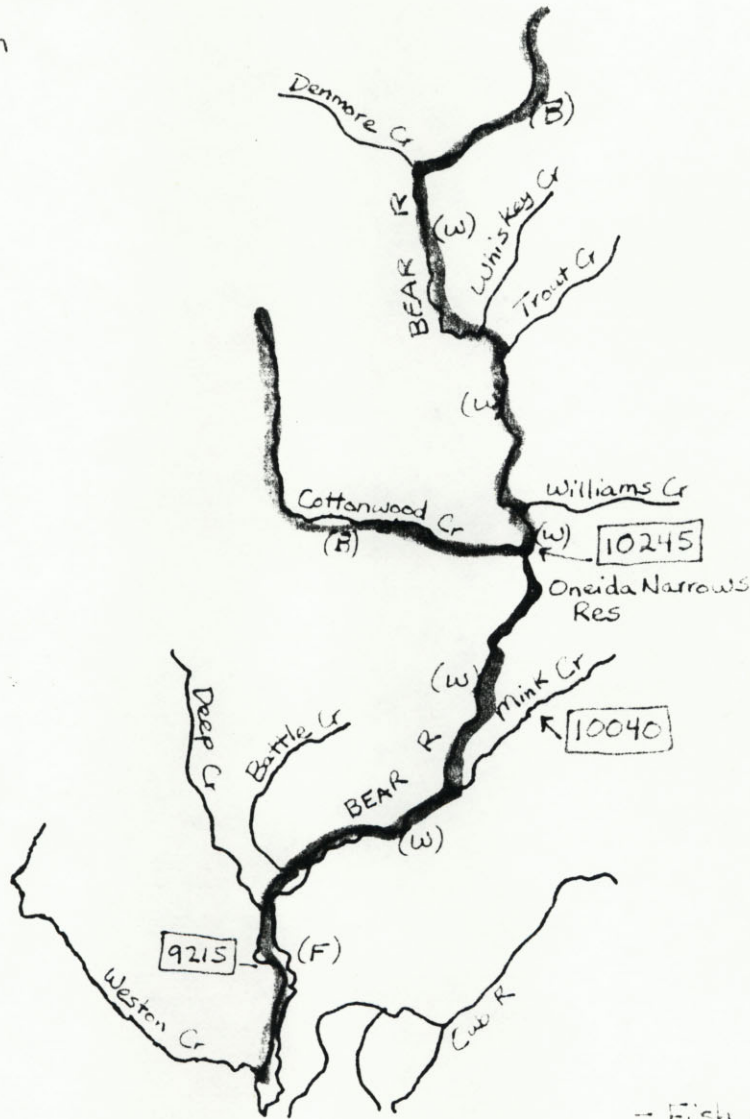
Fish and Game Region - 5

Game Mgmt. Units - 73, 74, 77

Counties - Franklin, Caribou

1:100,000 maps - Preston

- Proposed Protected Area
- (F) Resident Fish
- (w) Wildlife
- [9215] FERC Project Number
- (B) Both



- Fish Species
 - Rainbow trout (wild)
 - Cutthroat
- Wildlife Species
 - Bald Eagle
 - Waterfowl
- Agriculture
- Dams

MALAD RIVER DRAINAGE

16010204

General Information

States - ID, UT


Square miles - 1,150

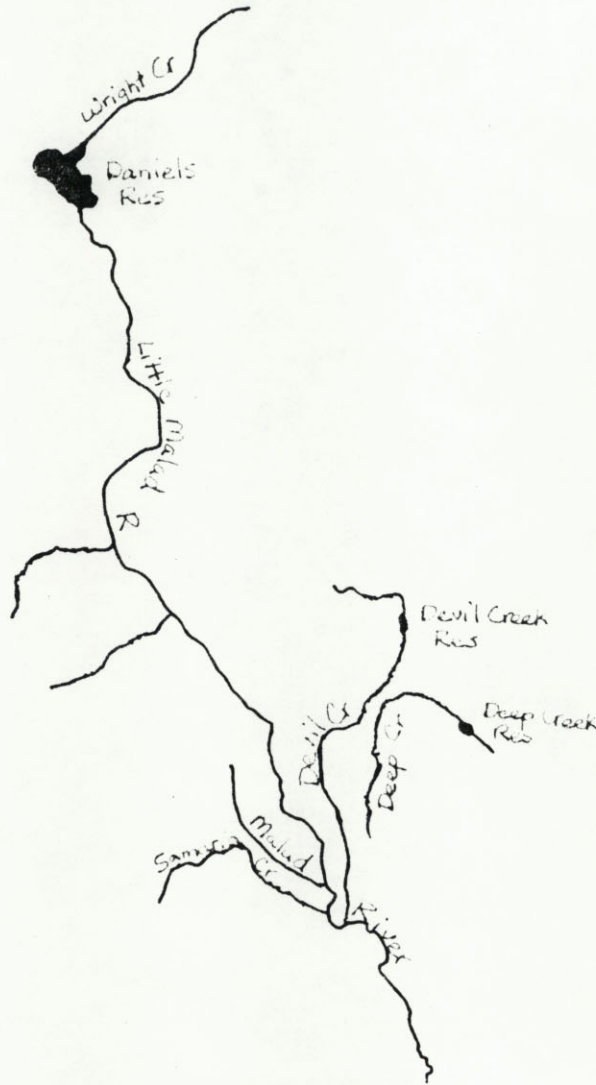
Fish and Game Region - 5

Game Mgmt. Units - 73

Counties - Oneida

1:100,000 maps - Malad City

-  Proposed Protected Area
- (F) Resident Fish
- (W) Wildlife



UTAH

- Fish Species
 - Cutthroat
 - Rainbow trout (wild)
- Wildlife Species
 - Longbilled Curlew
 - Waterfowl
 - Sharptail Grouse
 - Mule deer

DEEP CREEK DRAINAGE

16020309

General Information

States - ID, UT

Square miles - 1,930

Fish and Game Region - 5

Game Mgmt. Units - 56, 57, 73, 73A

Counties - Cassia, Oneida, Power

1:100,000 maps - Malad City
Oakley

Proposed Protected Area

(F) Resident Fish

(W) Wildlife

Black Pine Canyon
Rise Canyon



UTAH

- Anadromous
None

- Fish Species
Rainbow

- wildlife
Longbilled Curlew
Ferruginous Hawk
Sharptail
Mule Deer

KOOTENAI RIVER DRAINAGE

17010104

General Information

States - ID, MT


Square Miles - 887

Fish and Game Region - 1

Game Mgmt. Units) - 1

Countries - Boundary

1:100,000 maps - Bonners Ferry

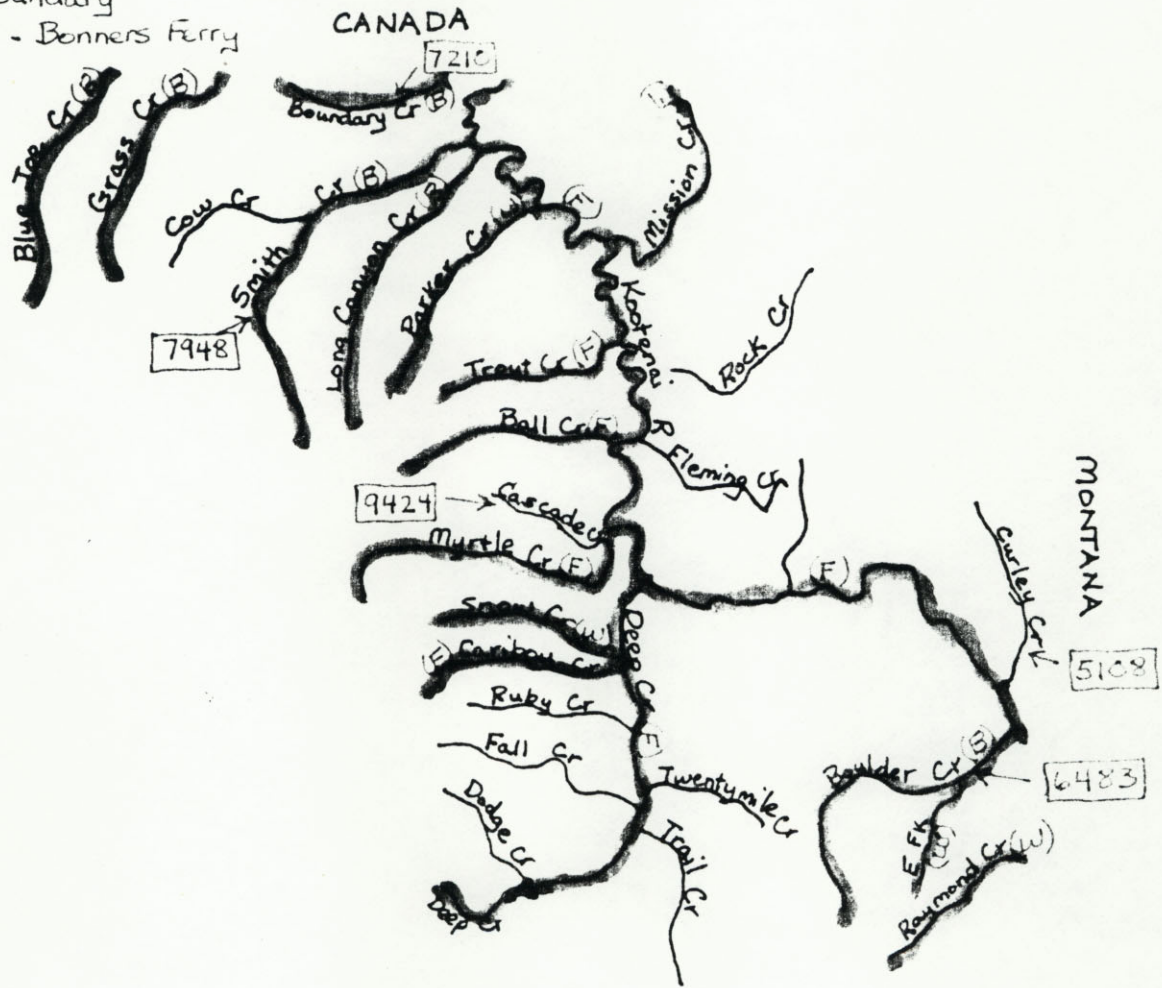
 Proposed Protected Area

(F) Resident Fish

(W) Wildlife

(B) Both

7210 FERC Project Number



- Anadromous Fish
None

- Fish Species
White Sturgeon
Wild Rainbow
Cutthroat

- Wildlife Species
Bald Eagle
Grizzly Bear
Caribou
Big Game

MOYIE RIVER DRAINAGE

17010105

General Information

States - ID, MT


Square Miles - 203

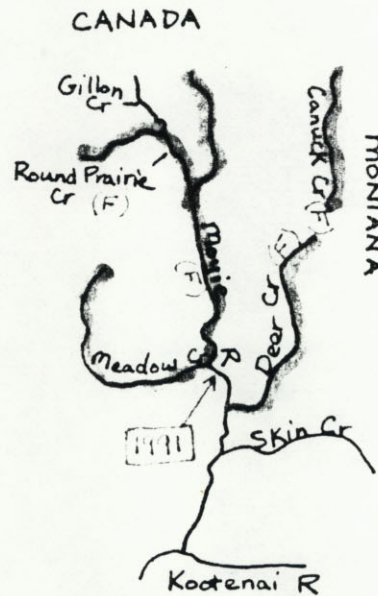
Fish and Game Region - 1

Game Mgmt. Units - 1

Counties - Boundary

1:100,000 maps - Bonners Ferry

-  Proposed Protected Area
- (F) Resident Fish
- (W) Wildlife
- (B) Both
- [1111] FERC Project Number



- Anadromous Fish
None
- Fish Species
Cutthroat
Wild Rainbow
Brook trout
Spawning
- Wildlife Species
Grizzly Bear
Winter Range

CLARK FORK RIVER DRAINAGE (To Montana Line)

17010213

General Information

States - ID, MT

Square Miles - 2,330

Fish and Game Region - 1

Game Mgmt. Unit(s) - 4A, 1

Counties - Bonner

1:100,000 maps - Sandpoint

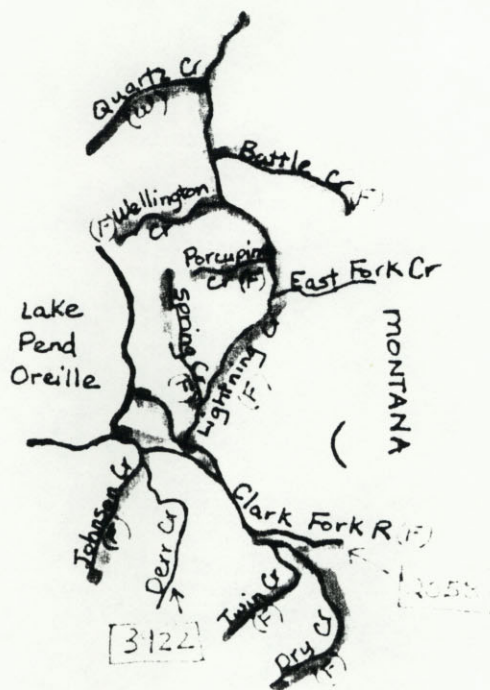
█ Proposed Protected Area

(F) Resident Fish

(W) Wildlife

(B) Both

[2058] FERC Project Number



- Anadromous Fish
None

- Fish Species:

Bull trout

Cutthroat

Gerard rainbow

Spawning, migration

- Wildlife Species

Bald Eagle

Grizzly Bear

Big Game

PEND OREILLE RIVER DRAINAGE

17010214

General Information

States - ID, WA

Square Miles - 1,240

Fish and Game Region - 1

Game Mgmt. Unit(s) - 1, 2, 4A

Countries - Bonner, Boundary, Kootenai

1:100,000 maps - Sandpoint
Coeur d'Alene
Bonners Ferry

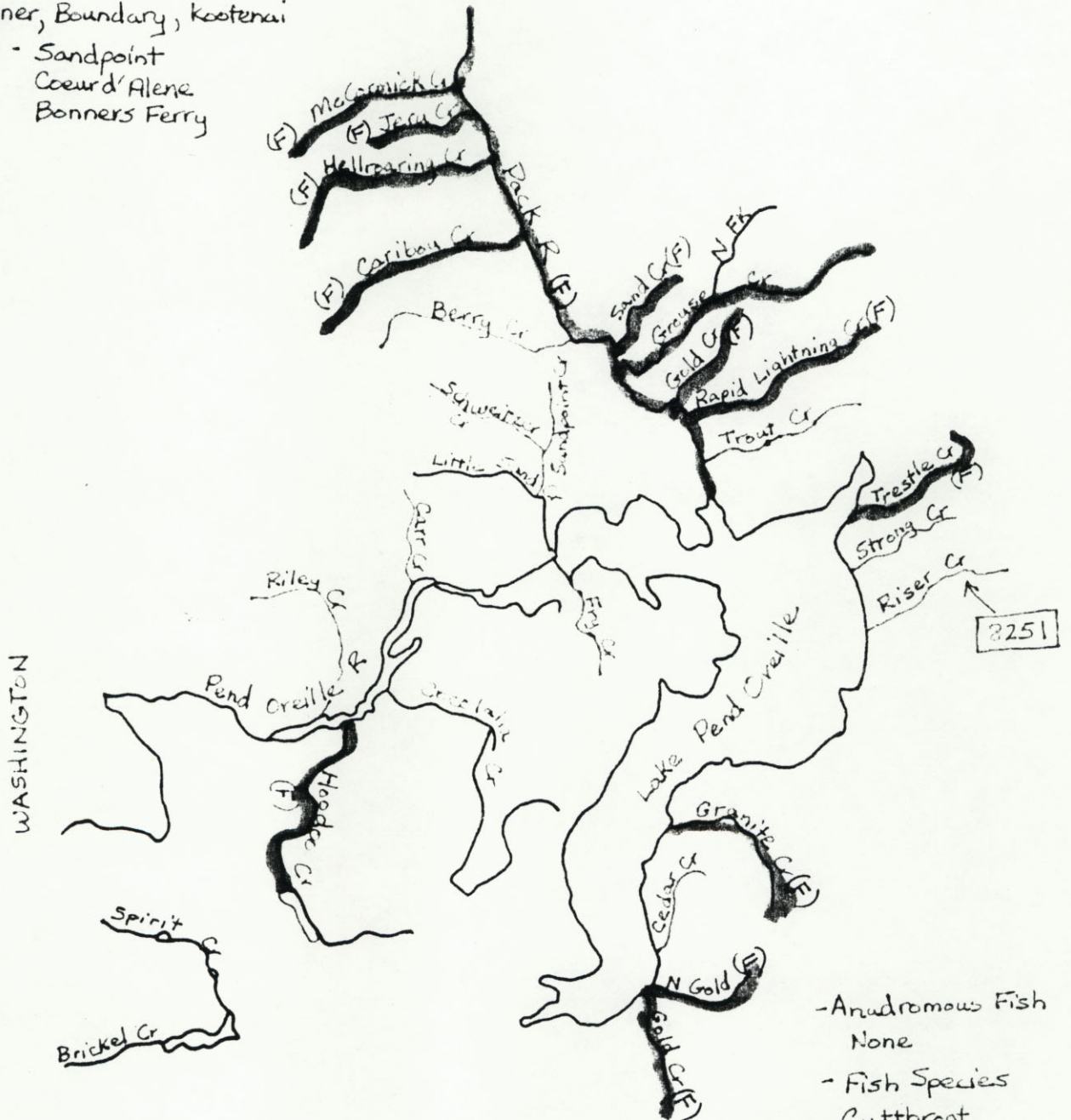
Proposed Retained Area

(F) Resident Fish

(W) Wildlife

(B) Both

8251 FERC Project Number



- Anadromous Fish
None

- Fish Species
Cutthroat
Bull trout
Gerard rainbow

- Wildlife Species
Bald Eagle
Grizzly Bear
Caribou
Wetlands

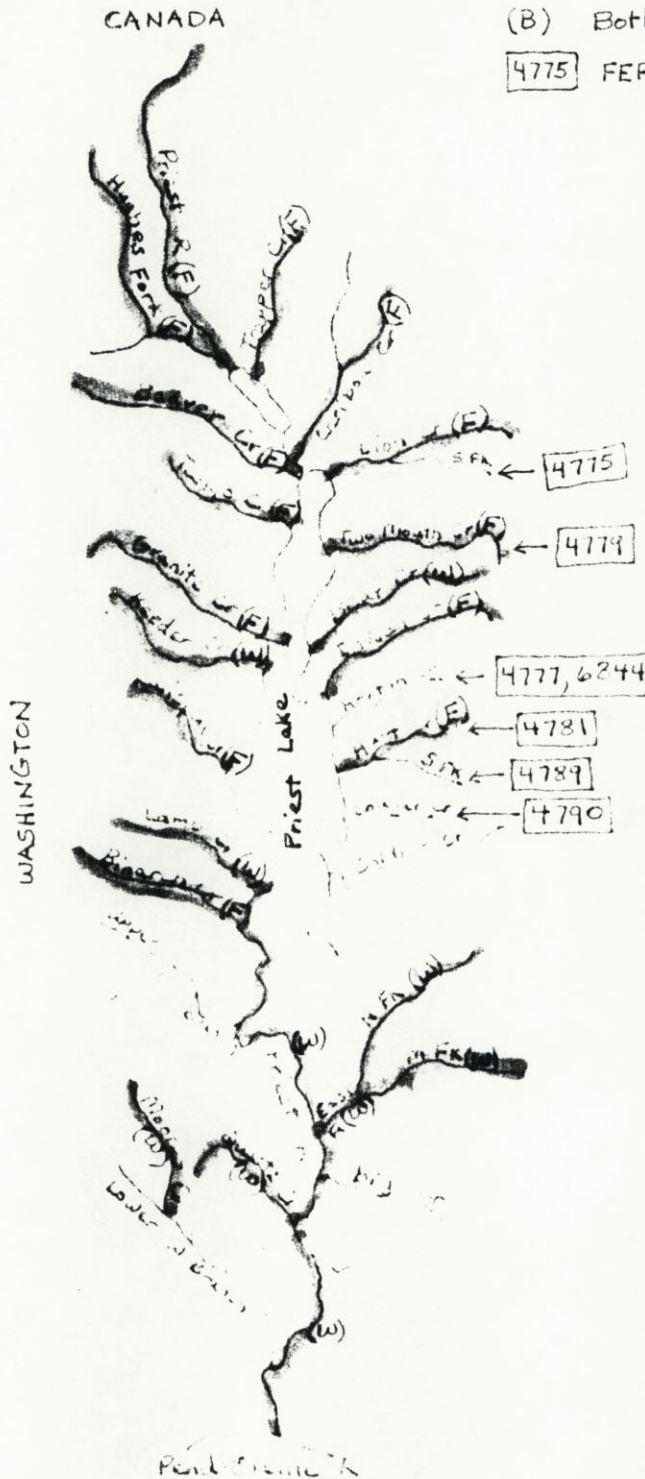
PRIEST RIVER DRAINAGE

17010215

General Information

States - ID, WA
 Square Miles - 983
 Fish and Game Region - 1
 Game Mgmt. Unit(s) - 1
 Counties - Bonner, Boundary
 1:100,000 maps - Bonners Ferry,
 Sandpoint

— Proposed Protected Area
 (F) Resident Fish
 (W) Wildlife
 (B) Both
 [4775] FERC Project Number



- Anadromous Fish
None
- Fish Species:
Cutthroat
Bull trout
Spawning
- Wildlife Species:
Bald Eagle
Caribou
Grizzly Bear
Wolverine
BG winter Range

COEUR D'ALENE RIVER DRAINAGE (ABOVE SOUTH FORK)

17010301

General Information

States - ID


Square Miles - 905

Fish and Game Region - 1

Game Mgmt. Units - 4, 3

Counties - Kootenai, Shoshone

1:100,000 maps - Coeur d'Alene
Thompson Falls

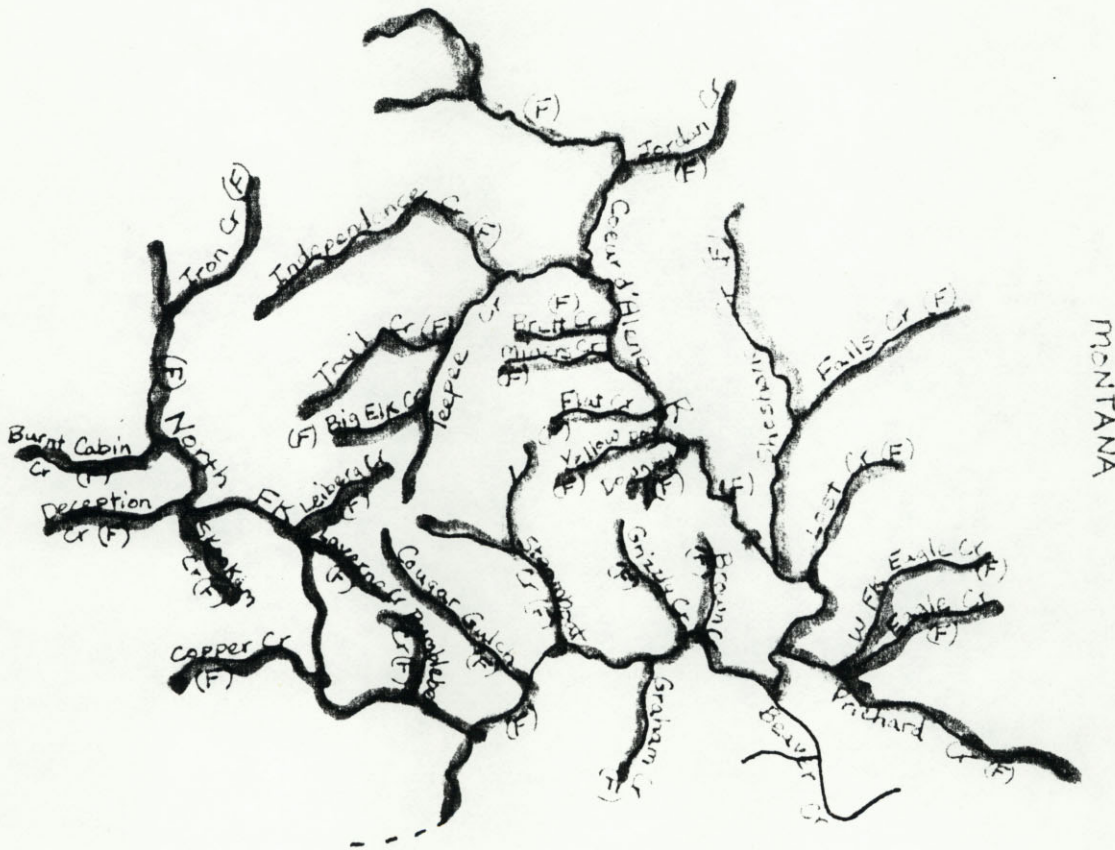
 Proposed Protected Area

(F) Resident Fish

(W) Wildlife

(B) Both

NONE FERC Project Number



- Anadromous Fish
None

- Fish Species
Cutthroat
Bull trout
Spawning/Rearing

- Wildlife
Big Game
Grizzly Bear

See Also:

17010302 South Fork
17010303 main - Below S FK

Impacts from mining, roads, logging

SOUTH FORK COEUR D'ALENE RIVER DRAINAGE

17010302

General Information

States - ID

Square Miles - 297

Fish and Game Region - 1

Game Mgmt. Units - 4

Counties - Shoshone

1:100,000 maps - Coeur d'Alene
Wallace

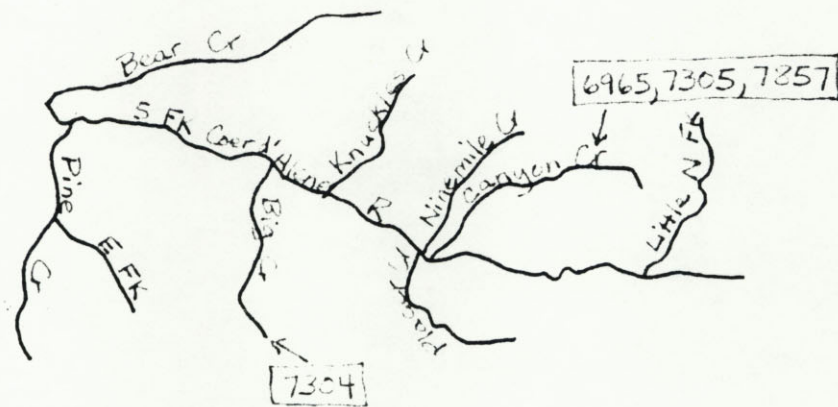
█ Proposed Protected Area

(F) Resident Fish

(W) Wildlife

(B) Both

[7304] FERC Project Number



- Anadromous Fish
None

- Fish Species
Cutthroat

- Wildlife Species
Big Game

Heavy mining, channelization impact

COEUR D'ALENE RIVER DRAINAGE (BELOW 5FK)

17010303

General Information

States - ID, WA

Square Miles - 663

Fish and Game Region - 1

Game Mgmt. Units - 3, 4, 5

Counties - Kootenai, Shoshone

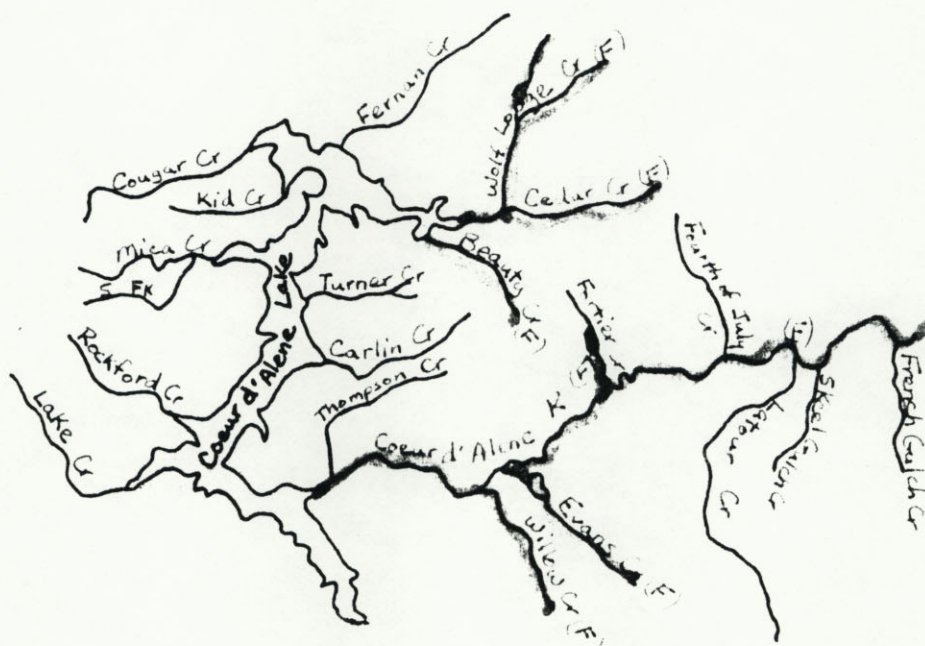
1:100,000 maps - Coeur d'Alene
Saint Maries

Proposed Protected Area

(F) Resident Fish



(W) Wildlife

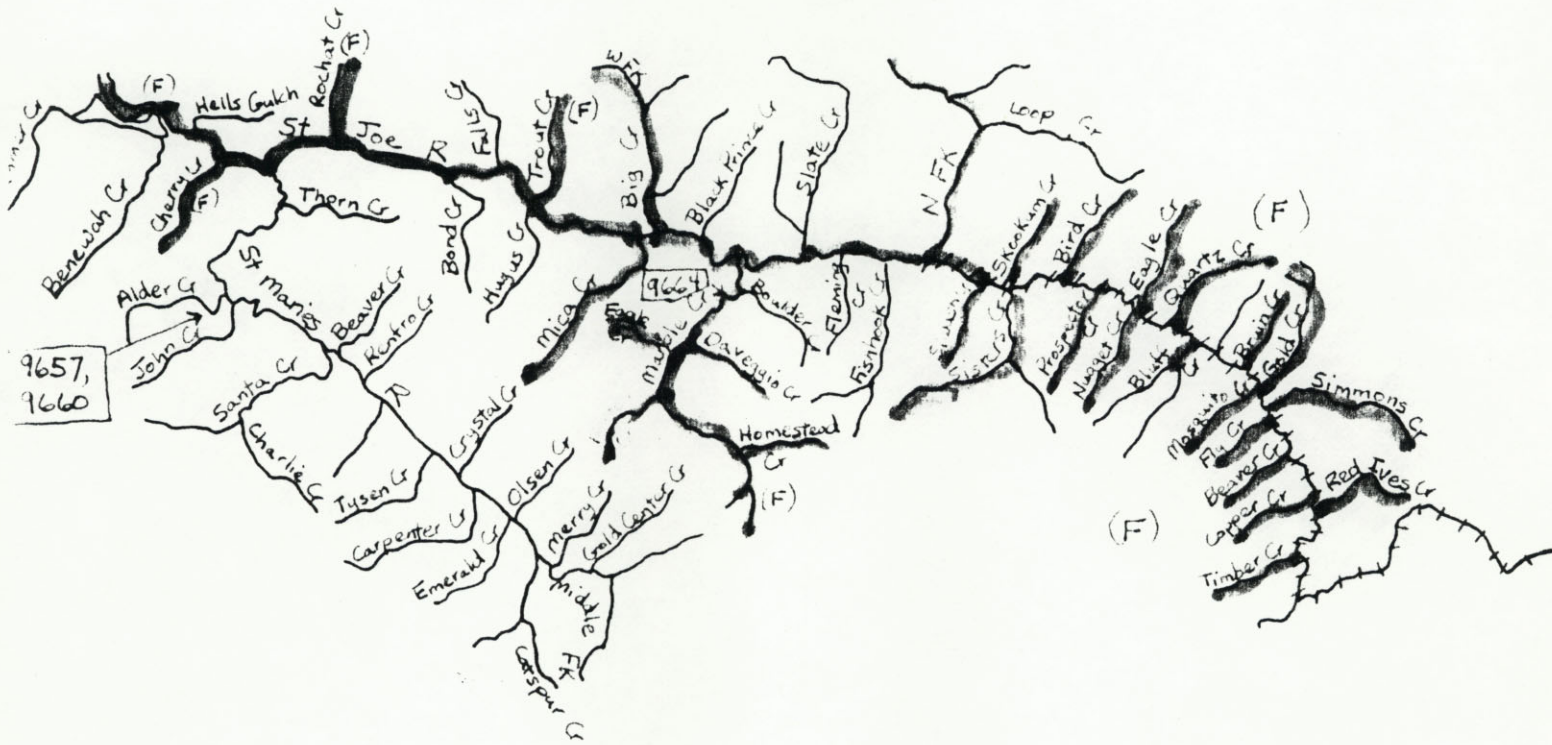
NONE FERC Project Number



- Anadromous Fish
None
 - Fish Species
Cutthroat (Spawning, rearing)
 - wildlife species
Bald Eagle
Big Game
Van Dykes Salamander
- Agriculture, channelization impacts

ST JOE RIVER DRAINAGE
17010304

-  Proposed Protected Area
-  Wild and Scenic River
- (F) Resident Fish
- (W) Wildlife
- 9664 FERC Project Number



General Information

States - ID
 Square Miles - 1,860
 Fish and Game Region - 1
 Game Mgmt. Units - 6, 7
 Counties - Shoshone, Benewah
 1:100,000 maps - St. Maries
 Wallace

- Anadromous
None
- Fish Species
Cutthroat
Spawning
Special regulations
- Wildlife Species
Big Game

SPOKANE RIVER DRAINAGE

17010305

General Information

States - WA, ID

Square Miles - 609

Fish and Game Region - 1

Game Mgmt. Units - 2, 3

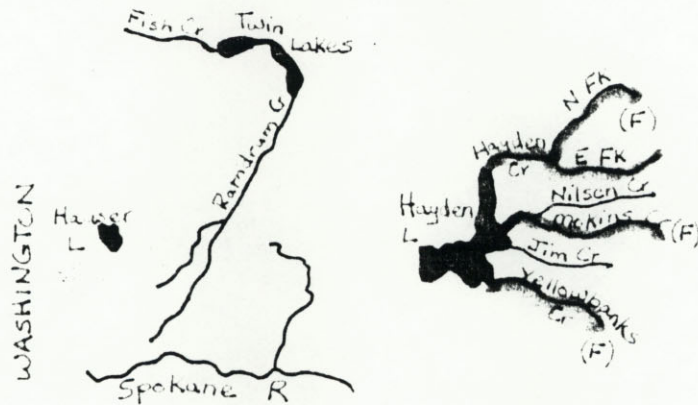
Counties - Kootenai

1:100,000 map - Coeur d'Alene

 Proposed Protected Area

(F) Resident Fish

(W) Wildlife



- Amphibians
None

- Fish Species

Cutthroat
Wild Rainbow

- Wildlife Species

Whitetail Deer
Waterfowl

Agriculture, development, temperature problems,

LITTLE SPOKANE RIVER DRAINAGE

17010306

General Information

States - WA, ID


Square miles - 714

Fish and Game Region - 1

Game Mgmt. Units - 5

Counties - Benewah, Kootenai

1:100,000 map - St. Maries

 Proposed Protected Area

(F) Resident Fish

(W) Wildlife



WASHINGTON

Little Hangman Cr

Machileme Cr



Seriously impacted -
Agriculture

South Fork Snake River (ABOVE HEISE)

17040104

General Information

States - ID, WY

Square miles - 915

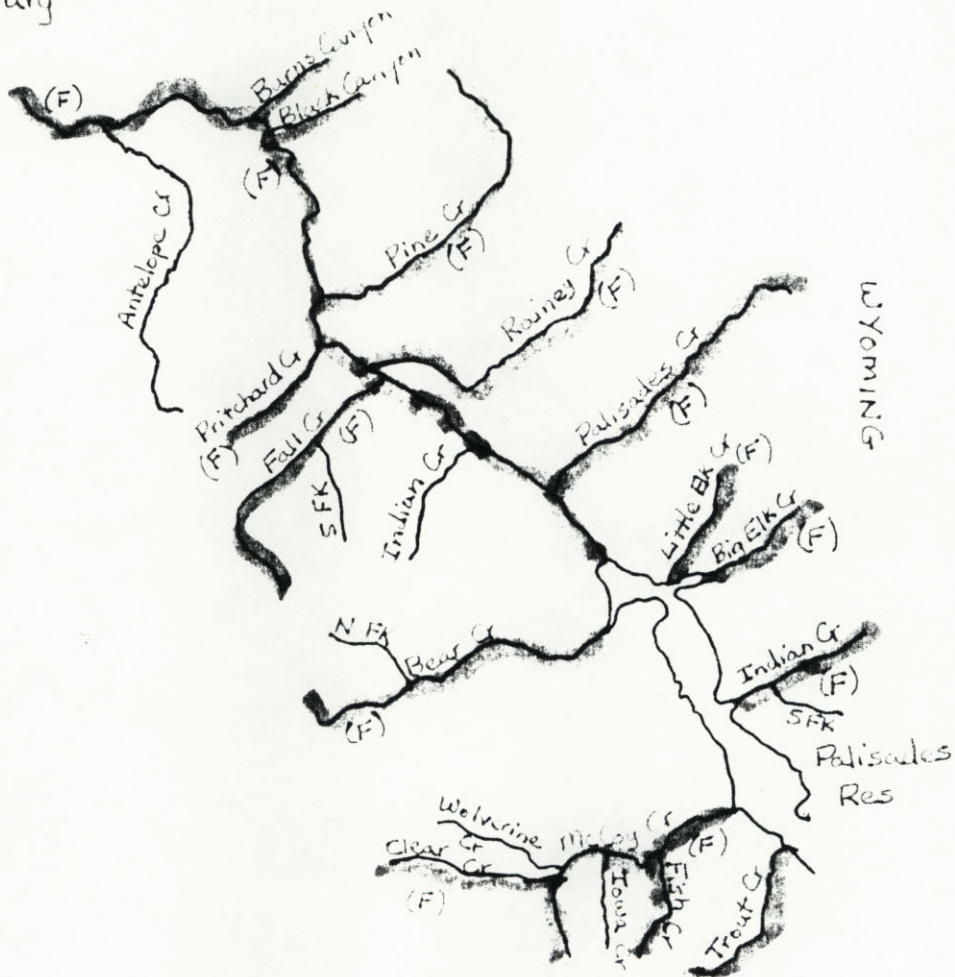
Fish and Game Region - 6

Game Mgmt. Units - 66, 67

Counties - Bonneville, Madison, Teton

1:100,000 maps - Palisades
Rexburg

Proposed Protected Area
(F) Resident Fish
(W) Wildlife



- Anadromous
None
- Fish Species
Cutthroat
Brown trout
Spawning
- Wildlife Species
Bald Eagle
Peregrine Falcon
Wolverine
Big Game
Sharptail

SALT RIVER DRAINAGE

17040105

General Information

States - WY, ID

Square miles - 887

Fish and Game Region - 5

Game Mgmt. Units - 76, 66A


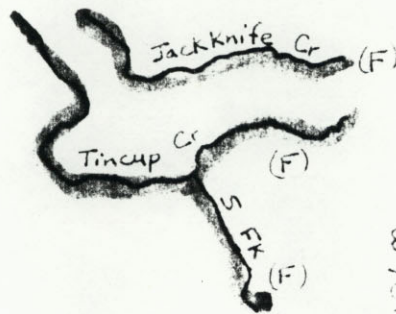
Counties - Caribou, Bonneville

1:100,000 maps - Soda Springs

Proposed Protected Area

(F) Resident Fish

(W) Wildlife



- Anadromous
None


- Resident Fish
Cutthroat

- Wildlife
Bald Eagle
Whooping Crane
Big Game

Some grazing impacts

SNAKE RIVER (Woodville to Heise)

17040201

 Proposed Protected Area

General Information

States - ID

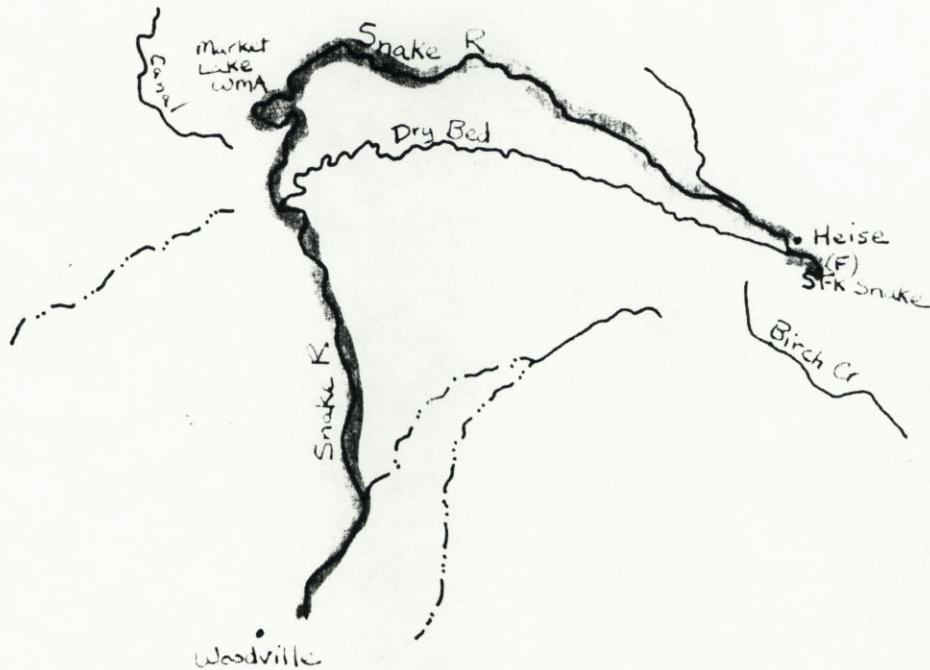
Square miles - 1,140

Fish and Game Region - 6

Game Mgmt. Units - 60A, 63, 63A

Counties - Fremont, Clark, Madison, Jefferson, Bonneville

1:100,000 maps - Blackfoot
Circular Butte
Rexburg



- Anadromous
None
- Resident Fish
Cutthroat
Rainbow
Brook trout
- Wildlife
Bald Eagle
Big Game
Trumpeter Swan

HENRYS FORK (Below Ashton)

17040203

General Information

States - ID, WY

Square miles - 1,040

Fish and Game Region - 6

Game Mgmt. Units - 60, 60A, 62

Counties - Fremont, Madison

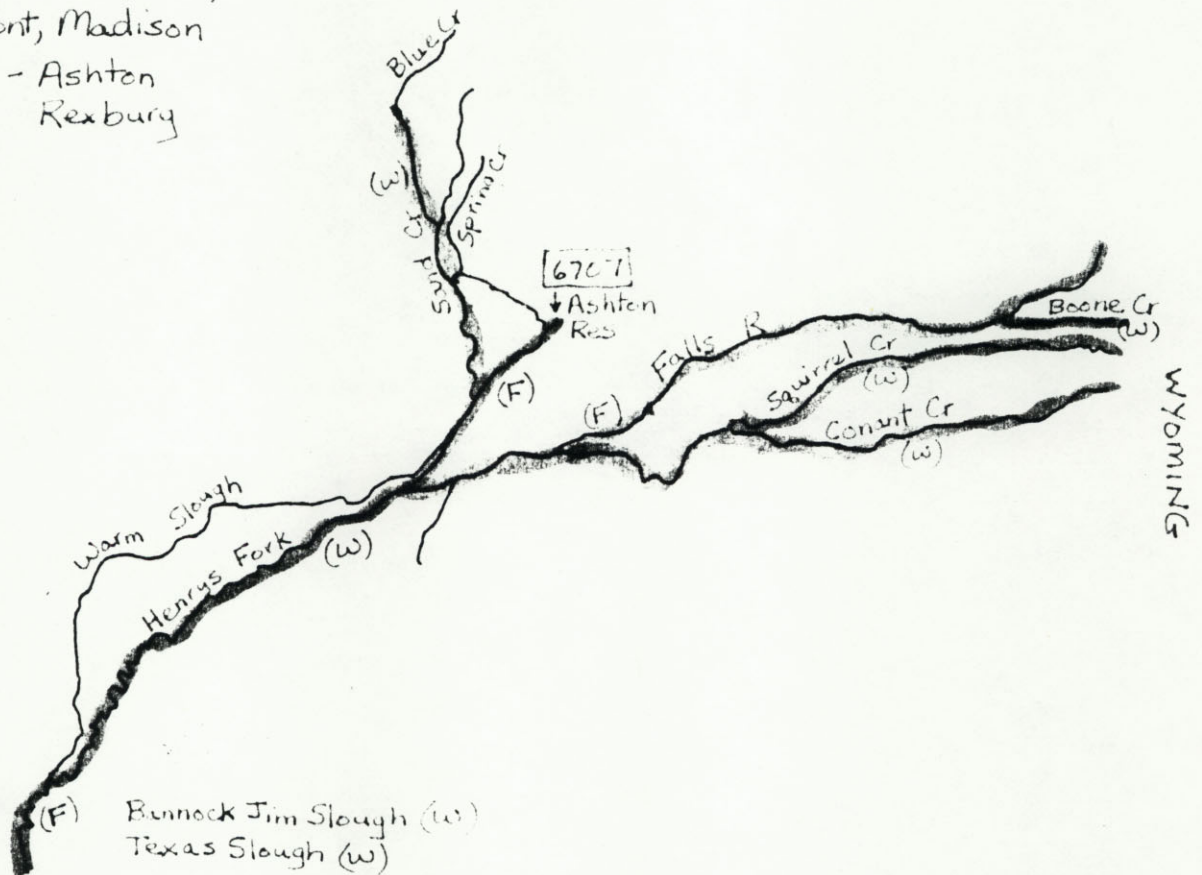
1:100,000 maps - Ashton
Rexbury

— Proposed Protected Area

(F) Resident Fish

(W) Wildlife

[6707] FERC Project Number



- Anadromous

None

- Resident Fish

Cutthroat

Rainbow

- Wildlife

Bald Eagle

Grizzly Bear

Whooping Crane

Trumpeter Swan

Big Game (winter, calving, fawning)

TETON RIVER DRAINAGE

17040204

General Information

States - ID, WY


Square miles - 1,130

Fish and Game Region - 6

Game Mgmt. Units - 62, 64, 65

Counties - Teton, Madison, Fremont

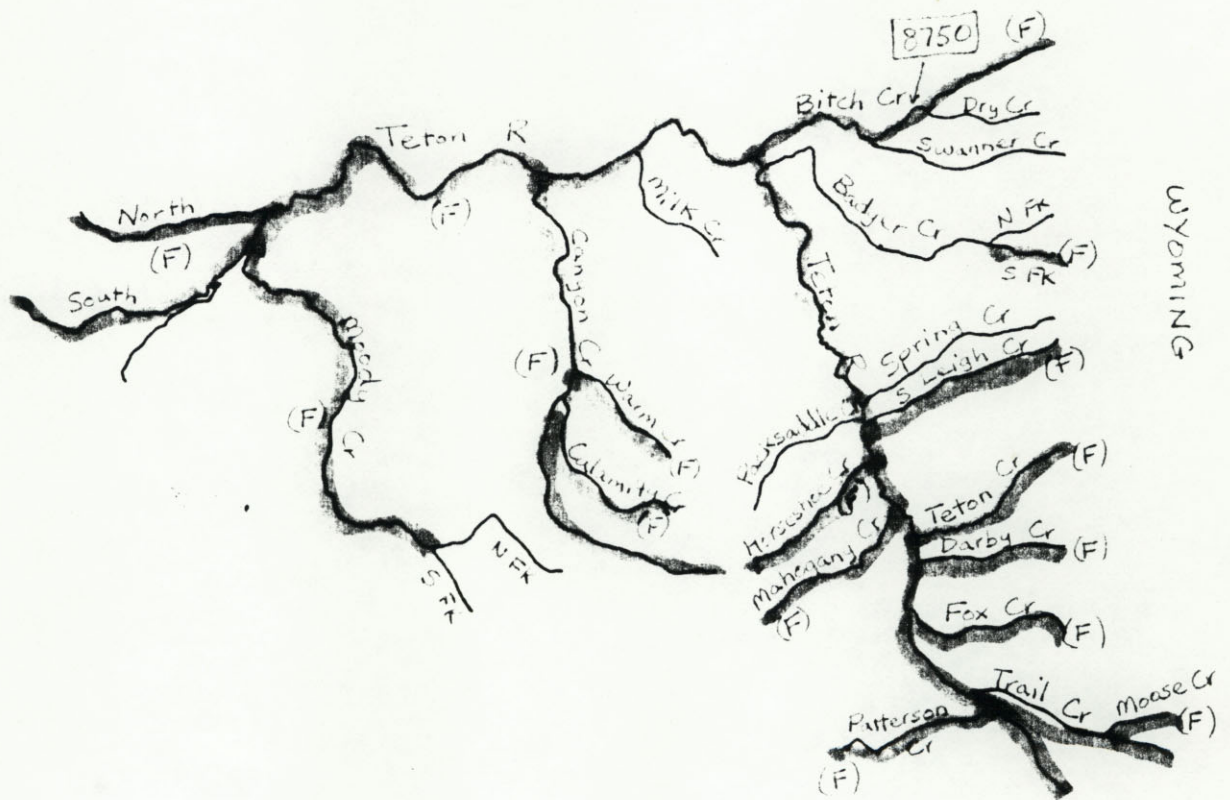
1:100,000 maps - Rexburg

 Proposed Protected Area

(F) Resident Fish

(W) Wildlife

8750 FERC Project Number



- Anadromous Fish
None

- Resident Fish
Cutthroat
Spawning

- Wildlife
Bald Eagle
Big Game

Some impacts from dewatering,
grazing, dam failure.

WILLOW CREEK DRAINAGE
17040205

General Information

States - ID
 Square miles - 645
 Fish and Game Region - 6
 Game Mgmt. Units -
 Counties - Bonneville, Bingham, Caribou
 1:100,000 maps - Palisades
 Rexburg

█ Proposed Protected Area
 (F) Resident Fish
 (W) Wildlife
 2885 FERC Project Number



- Anadromous
None
- Resident Fish
Cutthroat (spawning)
Brown trout
Brook trout
- Wildlife
Big Game
Sharp-tail
Whooping Crane

SNAKE RIVER (American Falls Dam to Woodville)

17040206

General Information

States - ID

Square miles - 2,850

Fish and Game Region - 5

Game Mgmt. Units - 63, 68, 68A

Countries - Jefferson, Butte, Bingham,
Power, Bannock, Bonneville

1:100,000 maps - Blackfoot
Poastello

Proposed Protected Area

(F) Resident Fish

(w) wildlife

5090 FERC Project Number



5010, 9094,
8878, 9352

- Anadromous
None
- Resident Fish
Rainbow trout
Cutthroat
- wildlife
Bald Eagle
Waterfowl
Mule Deer

Fort Hall Indian Reservation.

BLACKFOOT RIVER DRAINAGE

17040207

General Information

States - ID

Square miles - 1,080

Fish and Game Region - 5

Game Mgmt. Units - 69, 72, 76

Counties - Caribou, Bingham

1:100,000 maps - Blackfoot
Soda Springs

Proposed Protected Area

(F) Resident Fish

(w) Wildlife



- Anadromous
None

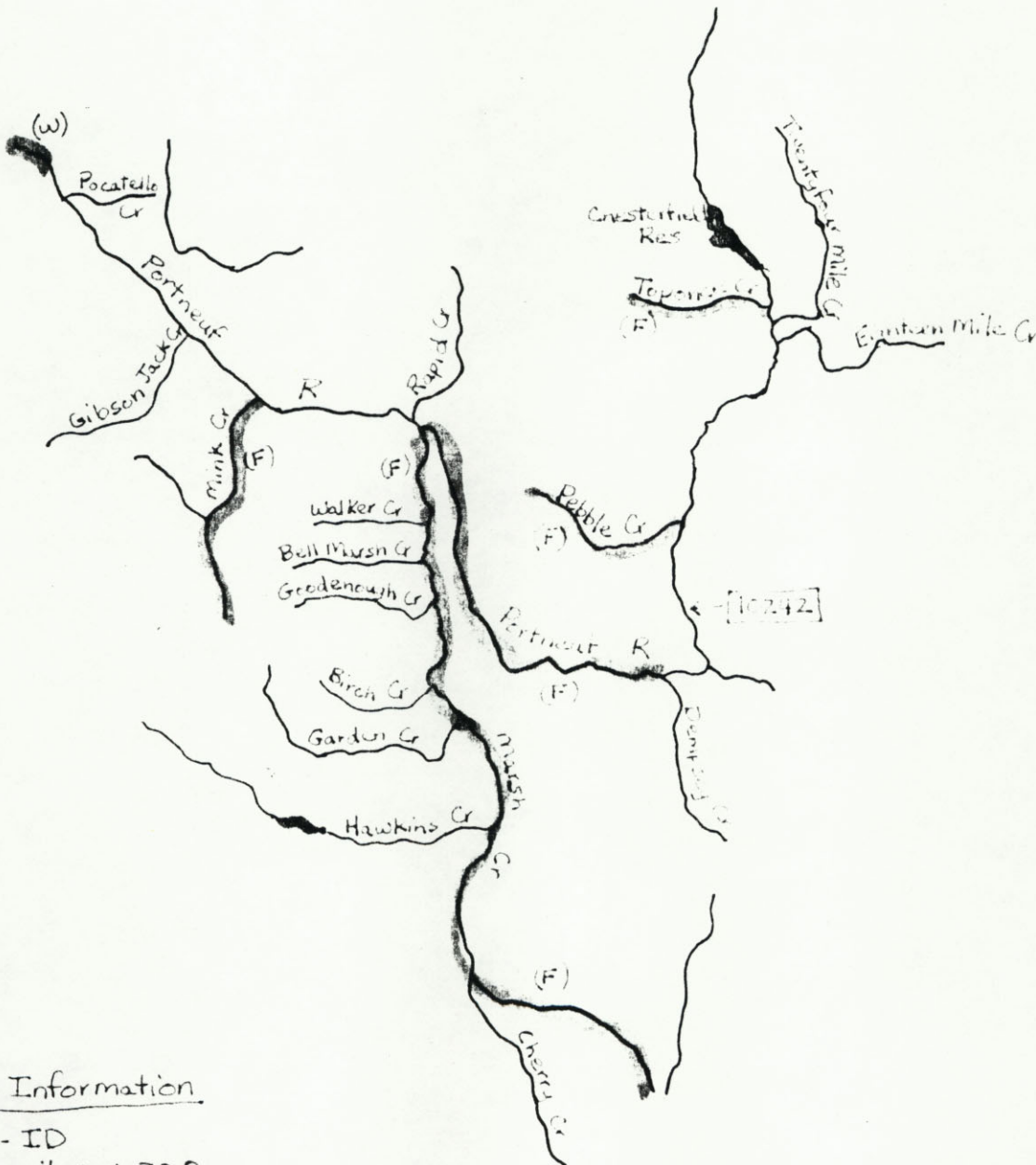
- Resident Fish
Cutthroat
Rainbow
Spawning

- Wildlife
Bald Eagle
Whooping Crane
Waterfowl
Big Game

PORTNEUF RIVER DRAINAGE
17040208

Proposed Protected Area
(F) Resident Fish
(w) Wildlife

10242 FERC Project Number



General Information

States - ID
 Square miles - 1,320
 Fish and Game Region - 5
 Game Mgmt. Units - 70, 71, 72, 74
 Counties - Bannock, Caribou, Bingham
 1:100,000 maps - Pocatello
 Soda Springs

- Anadromous
None
- Resident Fish
Cutthroat
- Wildlife
Big Game
Sharp-tail
Waterfowl

Impacts from grazing, dewatering, agriculture.

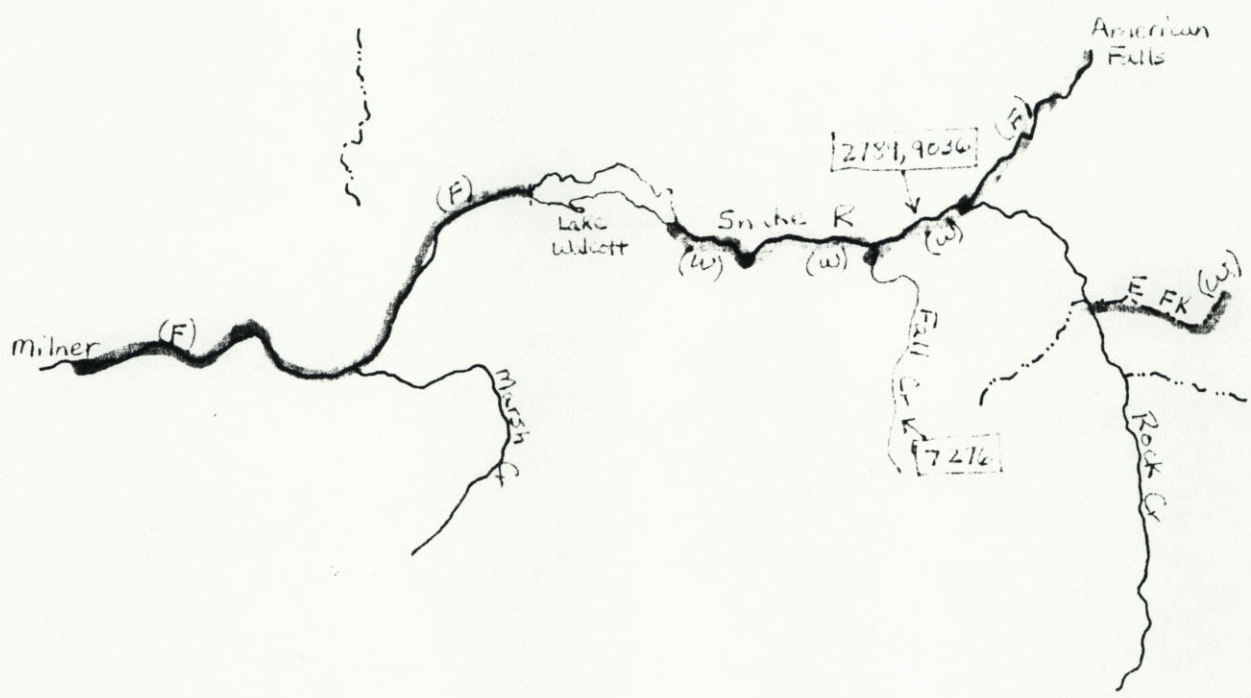
SNAKE RIVER DRAINAGE (From Milner L to American Falls Dam)

17040209

General Information

States - ID
Square Miles - 3,670
Fish and Game Region - 5, 4
Game Mgmt. Units - 52A
Counties - Cassia, Minidoka, Bwer, Jerome
1:100,000 maps - Lake Widcott
Pocatello

Proposed Protected Area
(F) Resident Fish
(w) Wildlife
7276 FERC Project Number



- Anadromous Fish
None
- Fish Species
Rainbow trout
Quality angling
Trophy fish
- Wildlife Species
Bald Eagle
Peregrine Falcon
Waterfowl

RAFT RIVER DRAINAGE

17040210

General Information

States - ID, UT


Square Miles - 1,470

Fish and Game Region - 4

Game Mgmt. Units - 55, 56, 57

Counties - Cassia, Oneida

1:100,000 maps - Oakley

-  Proposed Protected Area
- (F) Resident Fish
- (W) Wildlife
- NONE FERC Project Number



- Anadromous Fish
None
- Fish Species
Wild rainbow trout
Cutthroat
- Wildlife species
Bald Eagle
Long-billed Curlew
Ferruginous Hawk
Mule Deer

Grazing, decaying impacts

GOOSE CREEK DRAINAGE

17040211

General Information

States - ID, NV, UT

Square Miles - 1,150

Fish and Game Region - 4

Game Mgmt. Units - 54, 55

Counties - Cassia

1:100,000 maps - Oakley
Region

█ Proposed Protected Area

(F) Resident Fish

(w) wildlife

NONE FERC Project Number



- Anadromous Fish
None

- Fish Species
Cutthroat (Yellowstone)
Wild Rainbow trout
Hatchery supplemented

- Wildlife
mule Deer
Ferruginous Hawk
Sage Grouse

SALMON FALLS CREEK DRAINAGE

17040213

General Information

States - ID, NV


Square miles - 2,120

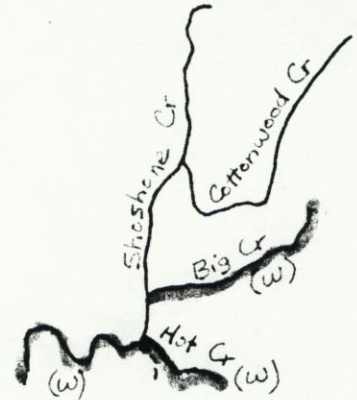
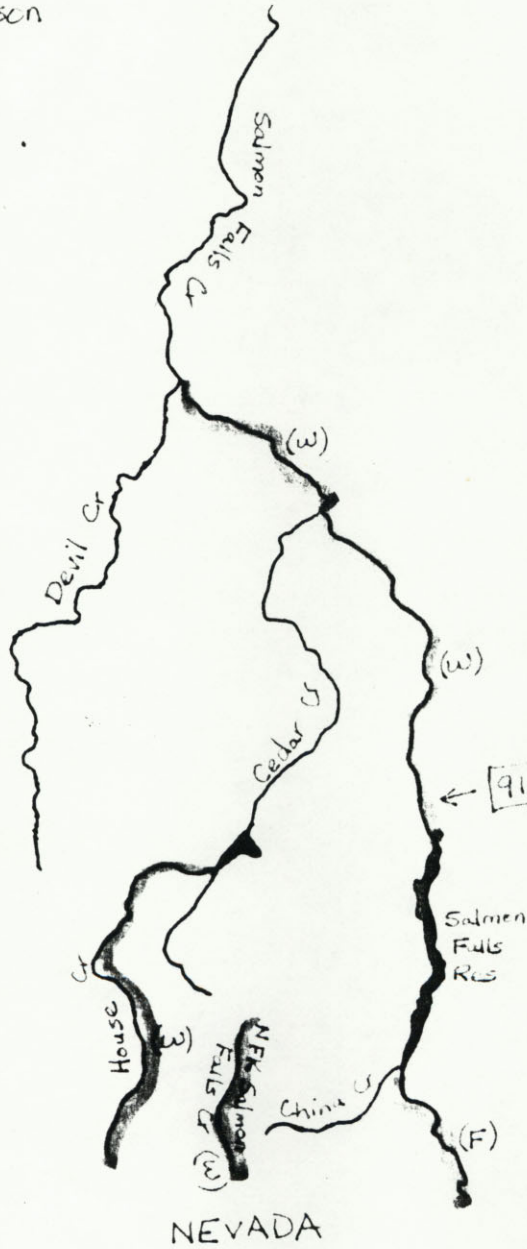
Fish and Game Region - 4

Game Mgmt. Units - 46, 47, 54

Counties - Twin Falls

1:100,000 maps - Rogerson

-  Proposed Protected Area
- (F) Resident Fish
- (w) Wildlife
- 9122 FERC Project Number



- Fish Species
 - Wild Rainbow trout (Redband?)
 - Cutthroat
- Wildlife
 - Bald Eagle
 - Mule Deer
 - Ferruginous Hawk

Grazing, dewatering impacts

CAMAS, BEAVER, COTTONWOOD CREEK DRAINAGES

17040214

General Information

States - ID


Square miles - 982

Fish and Game Region - 6

Game Mgmt. Units - 60, 60A, 61, 59, 63

Counties - Clark, Jefferson, Fremont

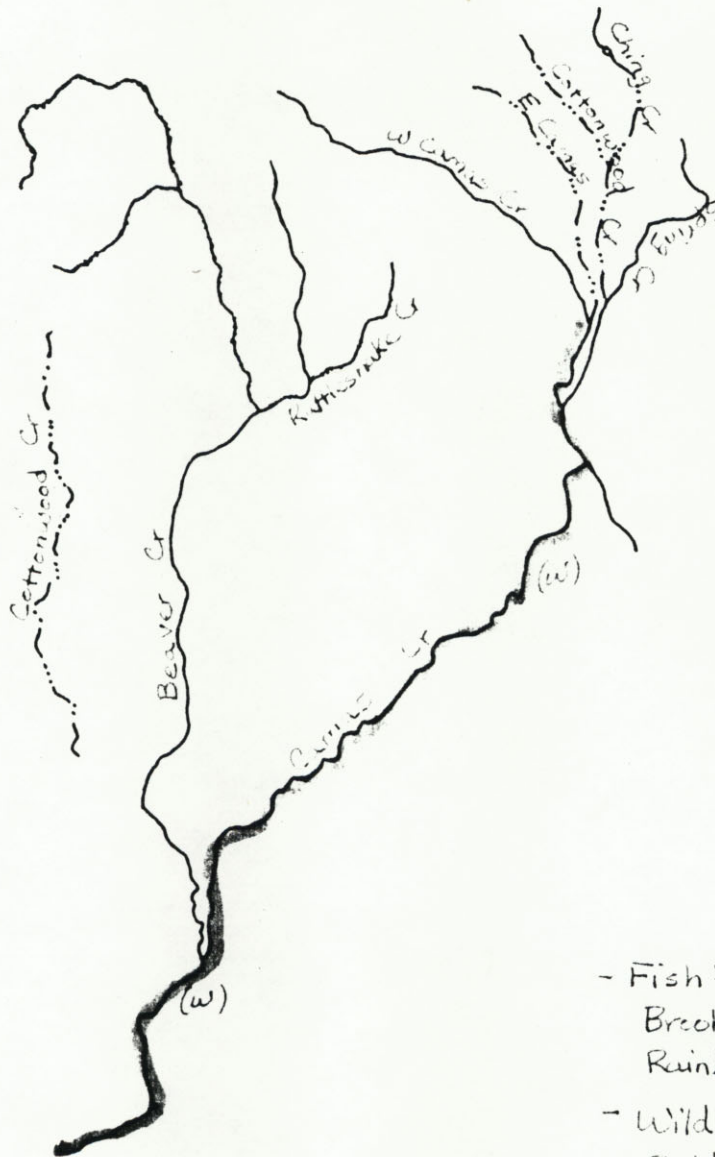
1:100,000 maps - Dubois
Ashton

 Proposed Protected Area

(F) Resident Fish

(W) Wildlife

NONE FERC Project Number



- Fish Species

Brook trout

Rainbow trout

- Wildlife Species

Bald Eagle

Peregrine Falcon

Longbilled Curlew

Big Game

MEDICINE, CROOKED, DEEP CREEK DRAINAGES

17040215

General Information

States - ID


Square Miles - 952

Fish and Game Region - 6

Game Mgmt. Units - 59, 59A, 63

Countries - Clark

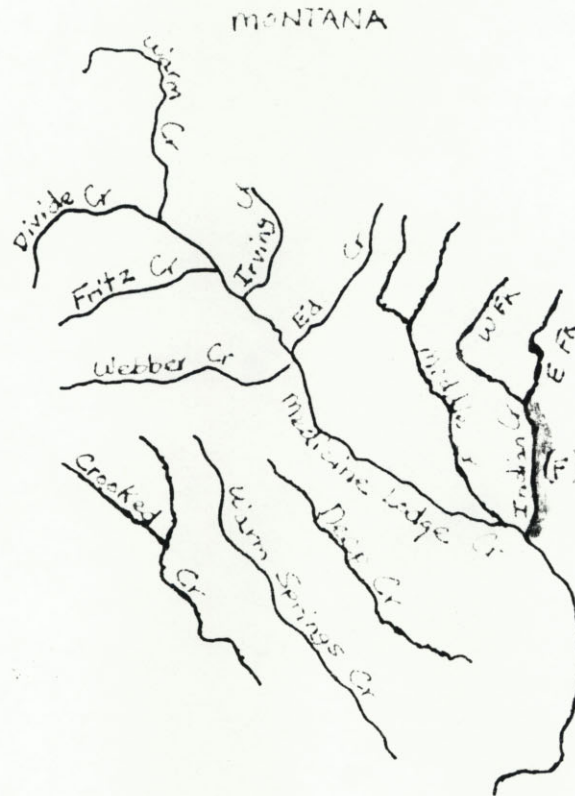
1:100,000 map - Dubois

 Proposed Protected Area

(F) Resident Fish

(W) Wildlife

NONE FERC Project Number



- Fish Species

Cutthroat

Rainbow

Brook trout

- Wildlife

Big Game

Bighorn Sheep

Mountain Goat

moose

Wolf (?)

BIRCH CREEK DRAINAGE

17040216

General Information

States - ID


Square miles - 692

Fish and Game Region - 6

Game Mgmt. Units -

Counties - Lemhi, Butte, Clark

1:100,000 maps - Dulais
Berah Peak

 Proposed Protected Area

(F) Resident Fish

(W) Wildlife

9267 FERC Project Number



- Fish Species

Rainbow trout

Heavily fished

- Wildlife

Big Game

Ferruginous Hawk

LITTLE LOST RIVER DRAINAGE

17040217

General Information

States - ID

Square miles - 957

Fish and Game Region - 6

Game Mgmt. Units - 51

Countries - Lemhi, Custer,
Butte

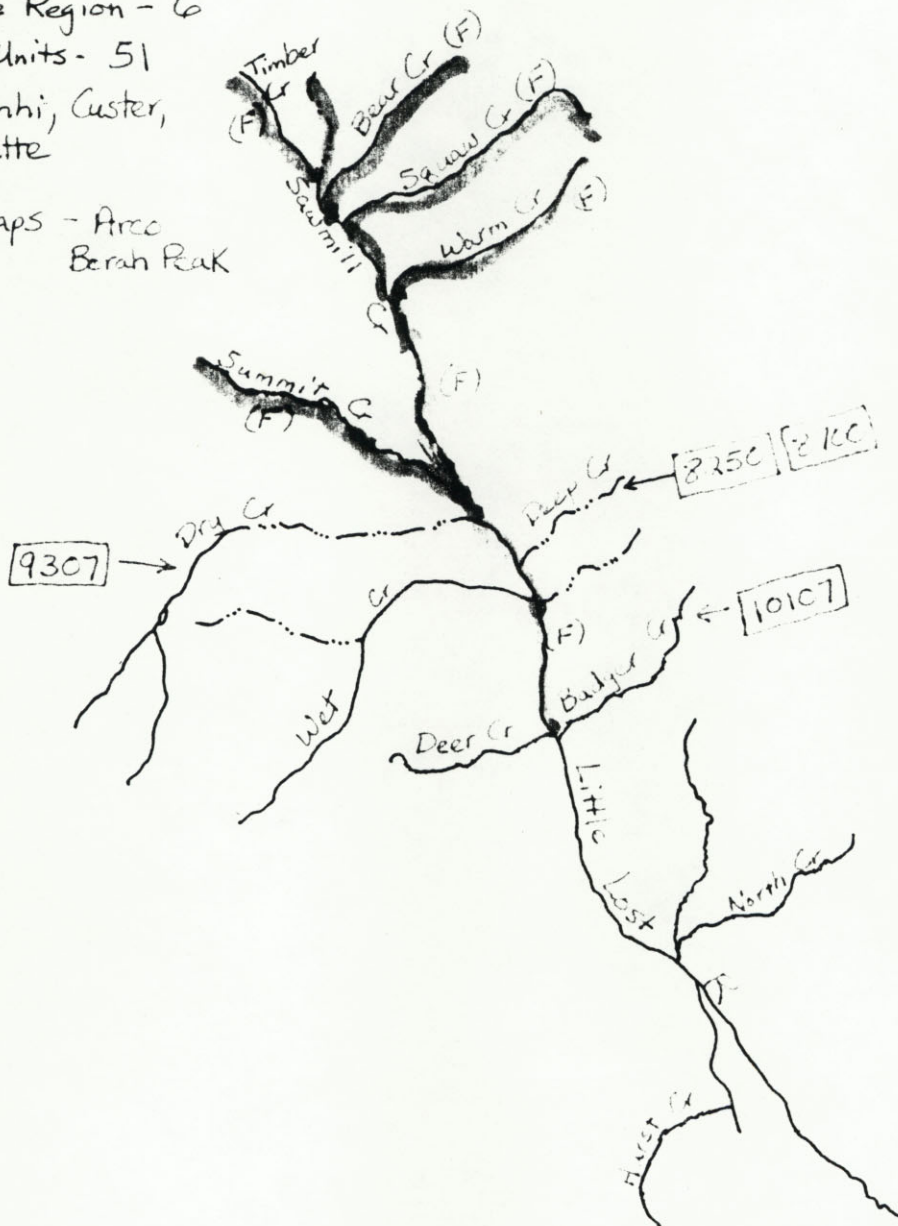
1:100,000 maps - Arco
Berah Peak

———— Proposed Protected Area

(F) Resident Fish

(w) Wildlife

[8250] FERC Project Number



[9134] Dry Creek Canal

[10106] South Cr.

[5637] Bell Mtn Cr

[7865] Uncle Ike Cr

- Fish Species

- Bull trout
- Rainbow trout

- Wildlife Species

- Bighorn sheep
- Mountain Goat
- Big Game
- Ferruginous Hawk
- Merlin

BIG LOST RIVER DRAINAGE

17040218

General Information

States - ID

Square miles - 1,900


Fish and Game Region - 6

Game Mgmt. Units - 50

Counties - Custer, Butte

1:100,000 maps - Arco

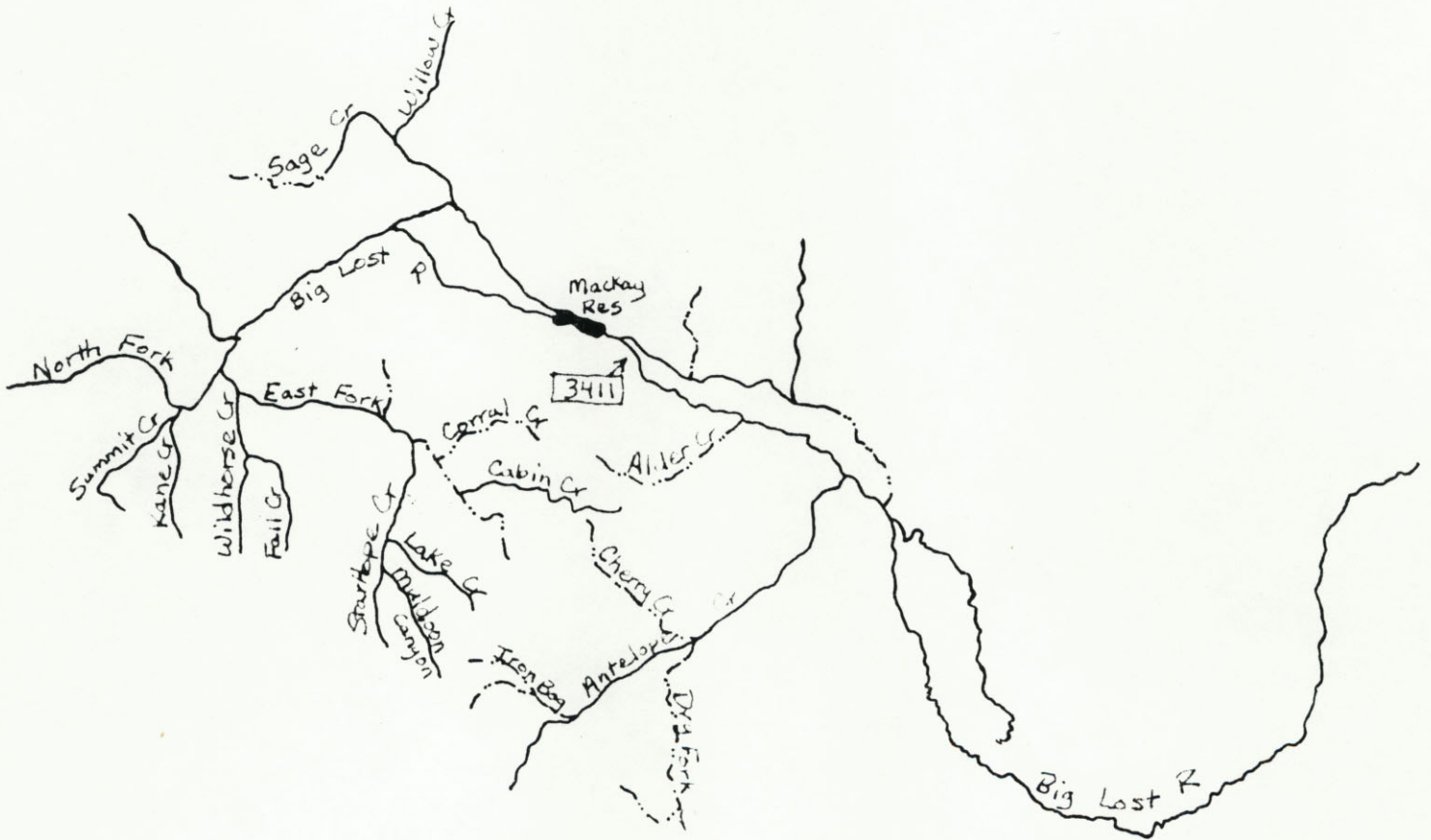
Sun Valley

 Proposed Protected Area

(F) Resident Fish

(W) Wildlife

3411 FERC Project Number



- Fish Species

Rainbow trout (wild-hatchery)

Brook trout

- Wildlife Species

Big Game

Sage Grouse

Waterfowl

Grazing, dewatering impacts

BIG WOOD RIVER DRAINAGE

17040219

General Information

States - ID

Square miles - 1,460

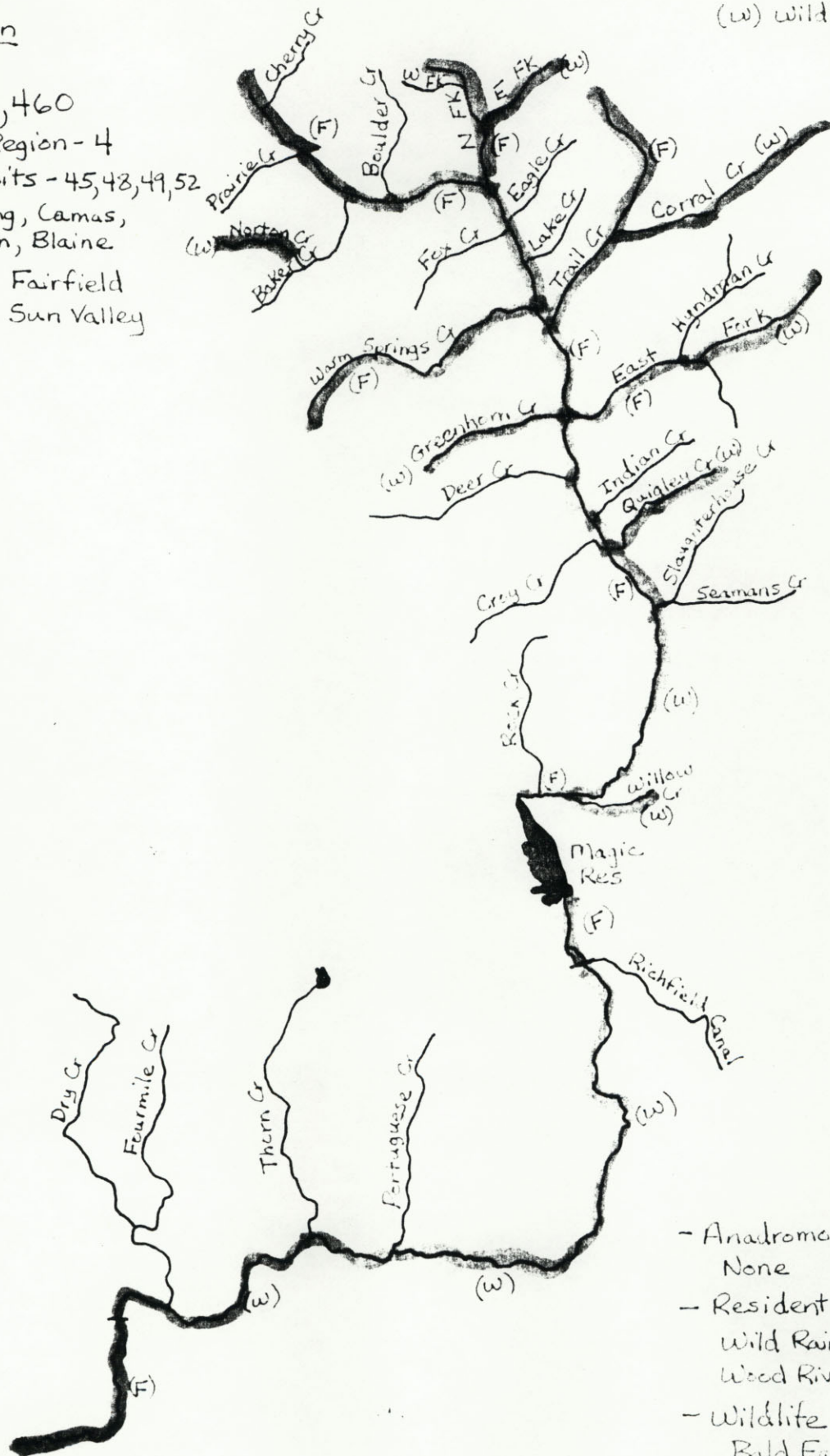
Fish and Game Region - 4

Game Mgmt. Units - 45, 48, 49, 52

Counties - Gooding, Camas,
Lincoln, Blaine

1:100,000 maps - Fairfield
Sun Valley

— Proposed Protected Area
(F) Resident Fish
(w) Wildlife




- Anadromous
None
- Resident Fish
Wild Rainbow (Redband?)
Wood River Sculpin
- Wildlife
Bald Eagle
Ferruginous Hawk
Longbilled Curlew
Big Game

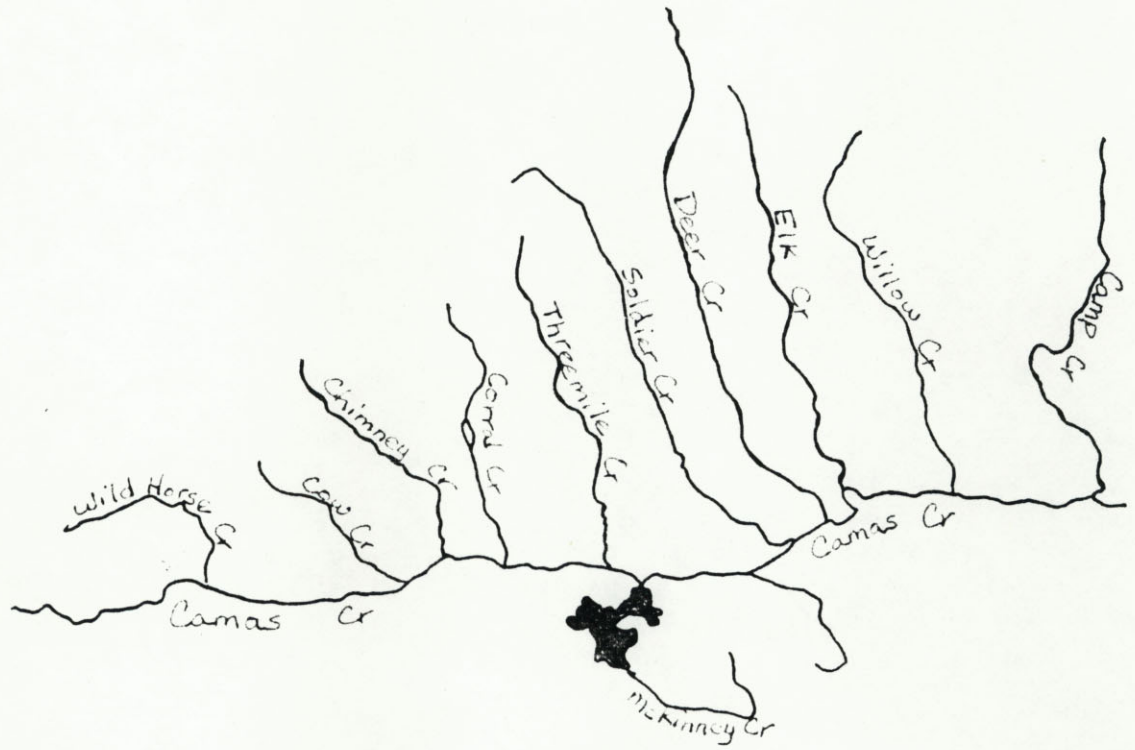
Impacts from irrigation (dewatering, grazing, hydropower).

CAMAS CREEK DRAINAGE
17040220

General Information

States - ID
Square Miles - 672
Fish and Game Region - 4
Game Mgmt. Units - 44, 45, 52
Counties - Elmore, Camas, Blaine
1:100,000 maps - Fairfield
Mountain Home

 Proposed Protected Area
(F) Resident Fish
(w) Wildlife



- Fish Species
Wild Rainbow trout
- Wildlife Species
Big Game
Ferruginous Hawk
Longbilled Curlew

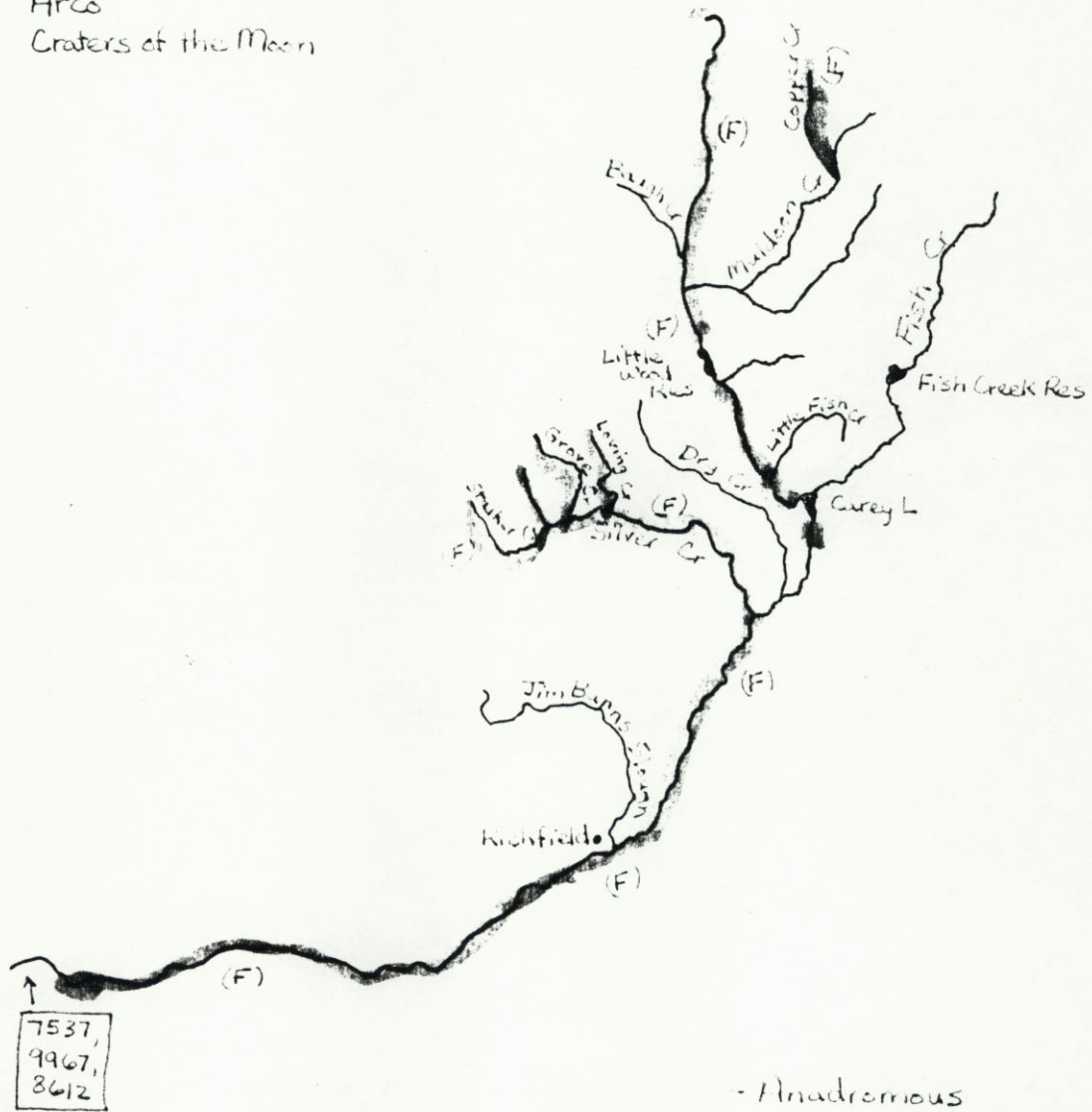
Grazing, channelization impacts

LITTLE WOOD RIVER DRAINAGE
17040221

General Information

States - ID
 Square miles - 1,120
 Fish and Game Region - 4
 Game Mgmt. Units - 49, 52, 52A
 Counties - Blaine, Lincoln, Gooding
 1:100,000 maps - Fairfield
 Arco
 Craters of the Moon

Proposed Protected Area
 (F) Resident Fish
 (W) Wildlife
 7537 FERC Project Number



- Anadromous
None
- Resident Fish
Wild Rainbow (Redband?)
Wood River Sculpin
- Wildlife
Bald Eagle
Big Game
Furbearers

Impacts from grazing, agriculture.

SNAKE RIVER (KING HILL TO MILNER DAM)

17040212

General Information

States - ID

Square miles - 2,440


Fish and Game Region - 5

Game Mgmt. Units - 45, 46, 53, 54

Countries - Elmore, Gooding, Jerome, Cassia, Lincoln, Twin Falls

1:100,000 maps -

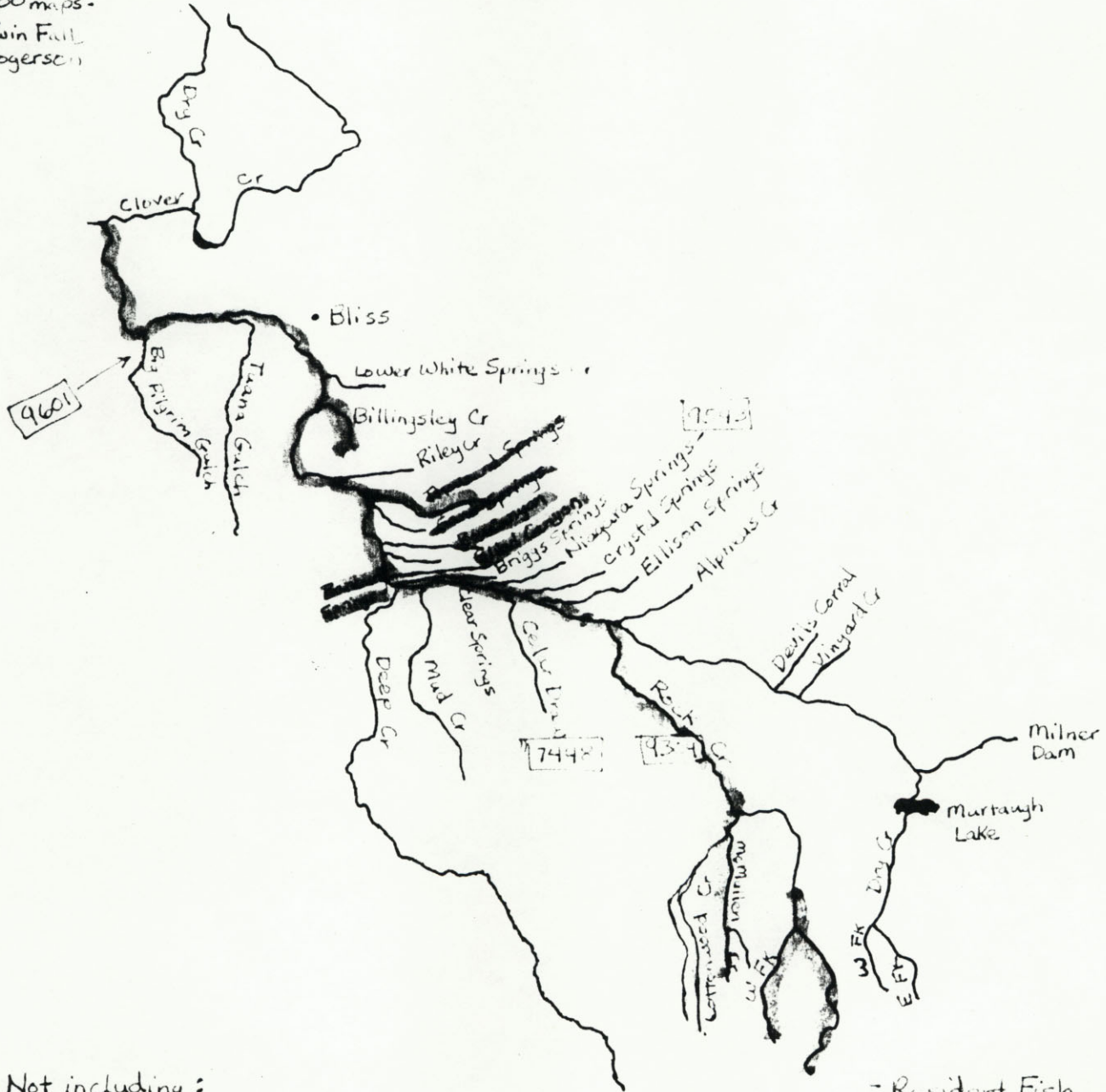
Twin Falls
Rogerson

 Proposed Protected Area

(F) Resident Fish

(W) Wildlife

9543 FERC Project Number



Not including:

Bliss Res

Lower Salmon Falls Res

Upper Salmon Falls Res

Twin Falls Res

- Resident Fish

White sturgeon

Sheshone Sculpin

Cutthroat

Wild Rainbow trout

- Wildlife

Bald Eagle

Waterfowl

Fur bearers

Mule deer

SNAKE RIVER (King Hill to CJ Strike)

17050101

General Information

States - ID

Square miles - 2,150

Fish and Game Region - 4, 3


Game Mgmt. Units - 38, 39, 45, 46

Countries - Owyhee, Elmore

1:100,000 maps -

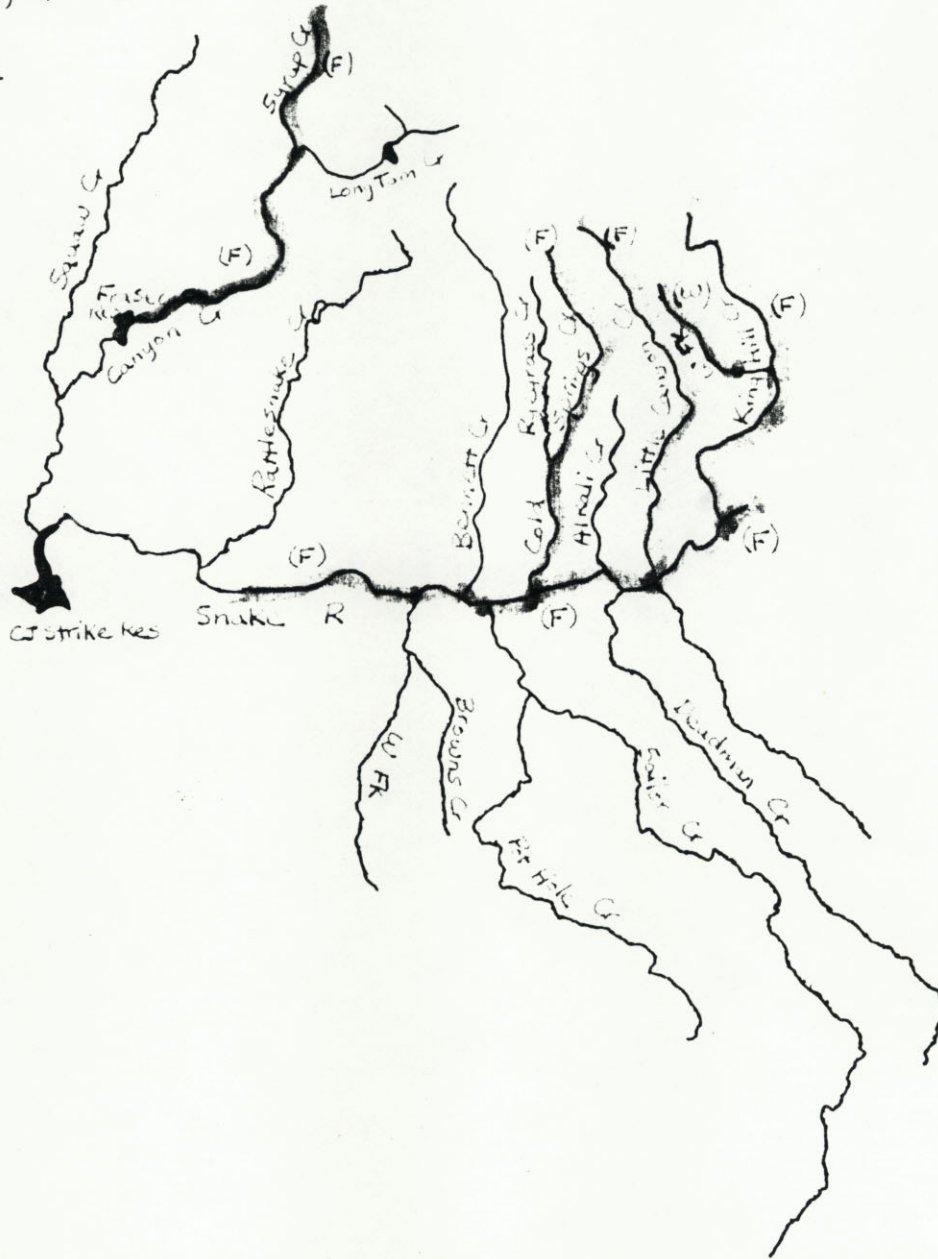
Mountain Home

Glenns Ferry

 Proposed Protected Area

(F) Resident Fish

(W) Wildlife



- Anadromous
Historic
- Resident Fish
White sturgeon
Wild Rainbow trout
- Wildlife
Bald Eagle
Waterfowl
Big Game (winter)

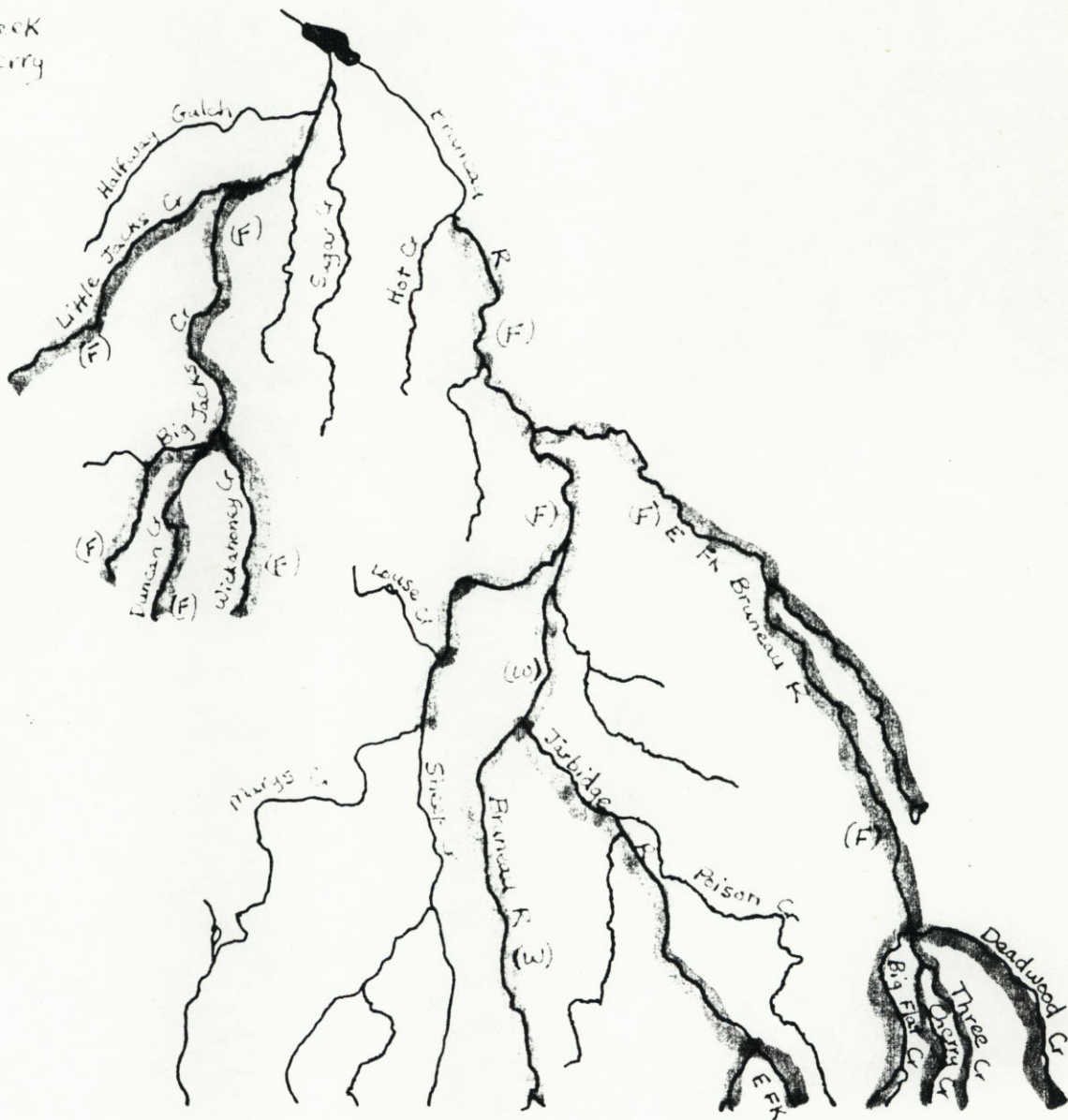
BRUNEAU RIVER DRAINAGE

17050102

General Information

States - ID, NV
 Square miles - 3,240
 Fish and Game Region - 3, 4
 Game Mgmt. Units - 41, 46, 47
 Counties - Owyhee
 1:100,000 maps - Sheep Creek
 Glenns Ferry
 Triangle

Proposed Protected Area
 (F) Resident Fish
 (W) Wildlife



NEVADA

- Anadromous
Historic
- Resident Fish
Redband trout; Bull trout
- Wildlife
Big Game (winter)
California Bighorn
Sage Grouse

Grazing impacts.

SNAKE RIVER DRAINAGE (Boise River to CJ Strike)

17050103

General Information

States - ID, OR

Square miles - 2,280

Fish and Game Region - 3

Game Mgmt. Units -

Counties - Owyhee, Ada, Elmore

1:100,000 maps - Triangle
Murphy

Proposed Protected Area

(F) Resident Fish

(W) Wildlife



- Anadromous
Historic

- Resident Fish
White sturgeon
Redband trout

- Wildlife

Bald Eagle
Mountain Quail
California Bighorn
Longnose, Night, Weste
Ground Snakes
Birds of Prey Area

Owyhee River Drainage (Above South Fork Owyhee River)

17050104

General Information

States - ID, NV

Square miles - 2,110

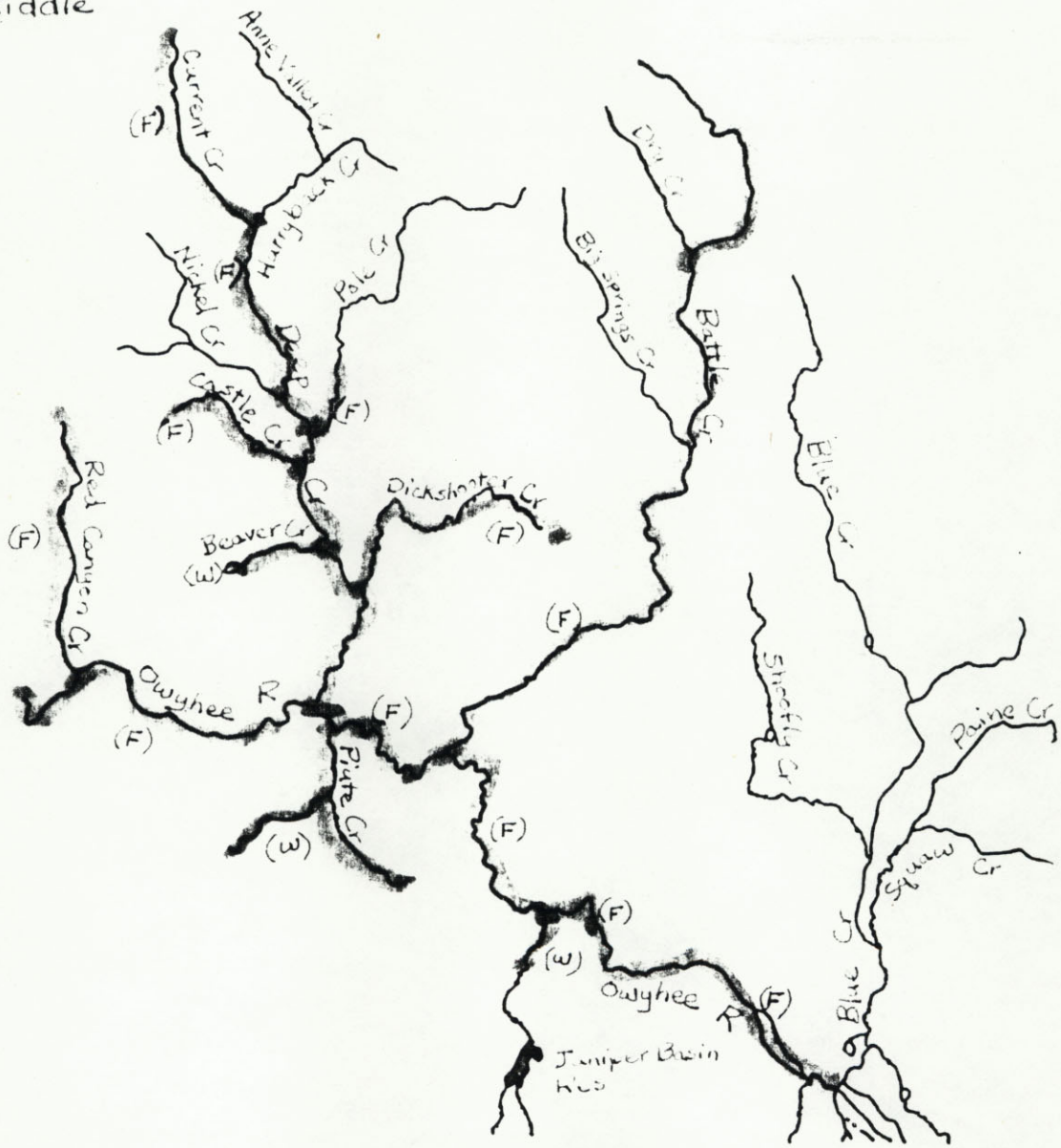
Fish and Game Region - 3

Game Mgmt. Units - 40, 41, 42

Counties - Owyhee

1:100,000 maps - Riddle

➔ Proposed Protected Area
(F) Resident Fish
(w) Wildlife



NEVADA

- Anadromous

- Resident Fish
Redband trout

- Wildlife
Bald Eagle
California Bighorn
Mule deer winter
Sage grouse

SOUTH FORK OWYHEE RIVER DRAINAGE

17050105 South Fork

17050106 Little Owyhee

General Information

States - ID, NV, OR


Square miles - (05) 1,860
(06) 910

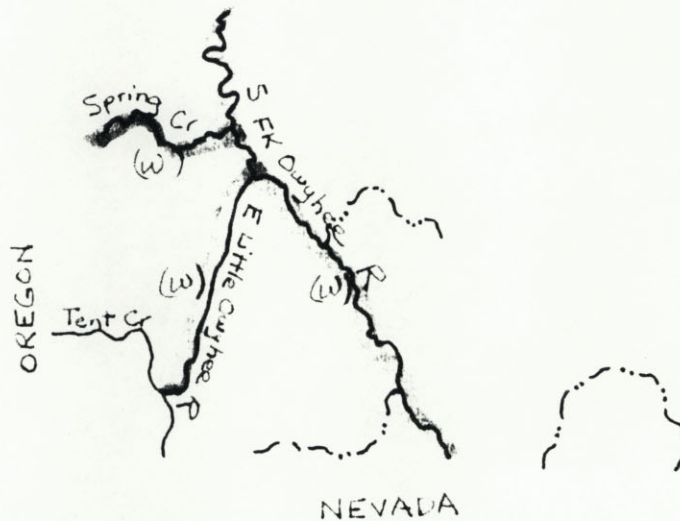
Fish and Game Region - 3

Game Mgmt. Units - 42

Counties - Owyhee

1:100,000 maps - Riddle

-  Proposed Protected Area
- (F) Resident Fish
- (W) Wildlife



- Anadromous Fish
- Resident Fish
Redband (?)
- Wildlife
California Bighorn Sheep
Mule deer

OWYHEE RIVER (Below S FK Owyhee River)

17050107

General Information

States - OR, ID


Square miles - 1,460

Fish and Game Region - 3

Game Mgmt. Units - 40, 42

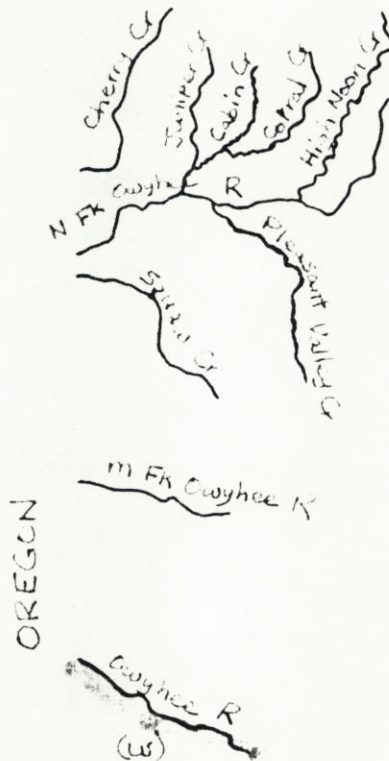
Countries - Owyhee

1:100,000 maps - Riddle
Triangle.

 Proposed Protected Area

(F) Resident Fish

(W) Wildlife



- Anadromous

- Resident Fish
Redband trout

- Wildlife
California Bighorn Sheep
Mule deer
Sage grouse

JORDAN CREEK DRAINAGE

17050108

General Information

States - ID, OR


Square miles - 1,270

Fish and Game Region - 3

Game Mgmt. Units - 40

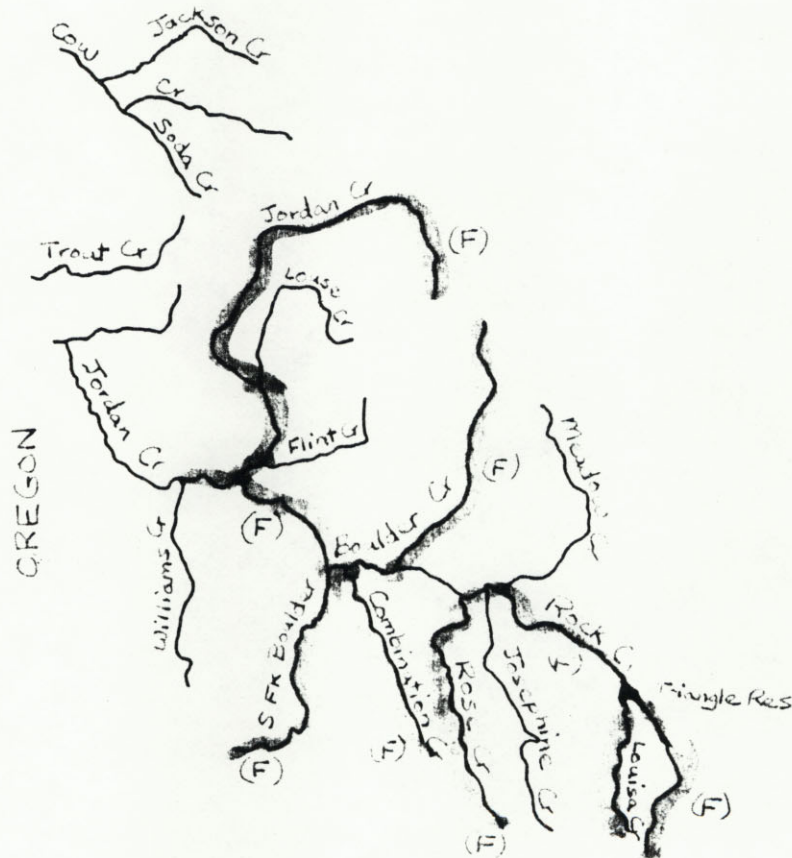
Counties - Owyhee

1:100,000 maps - Triangle
Murphy

 Proposed Protected Area

(F) Resident Fish

(W) Wildlife



- Anadromous

- Resident Fish
Redband trout

- Wildlife

Peregrine falcon
Mule deer, Antelope
Sage grouse

MIDDLE AND NORTH FORKS BOISE RIVER

17050111

General Information

States - ID


Square miles - 761

Fish and Game Region - 3

Game Mgmt. Units - 39

Counties - Boise, Elmore

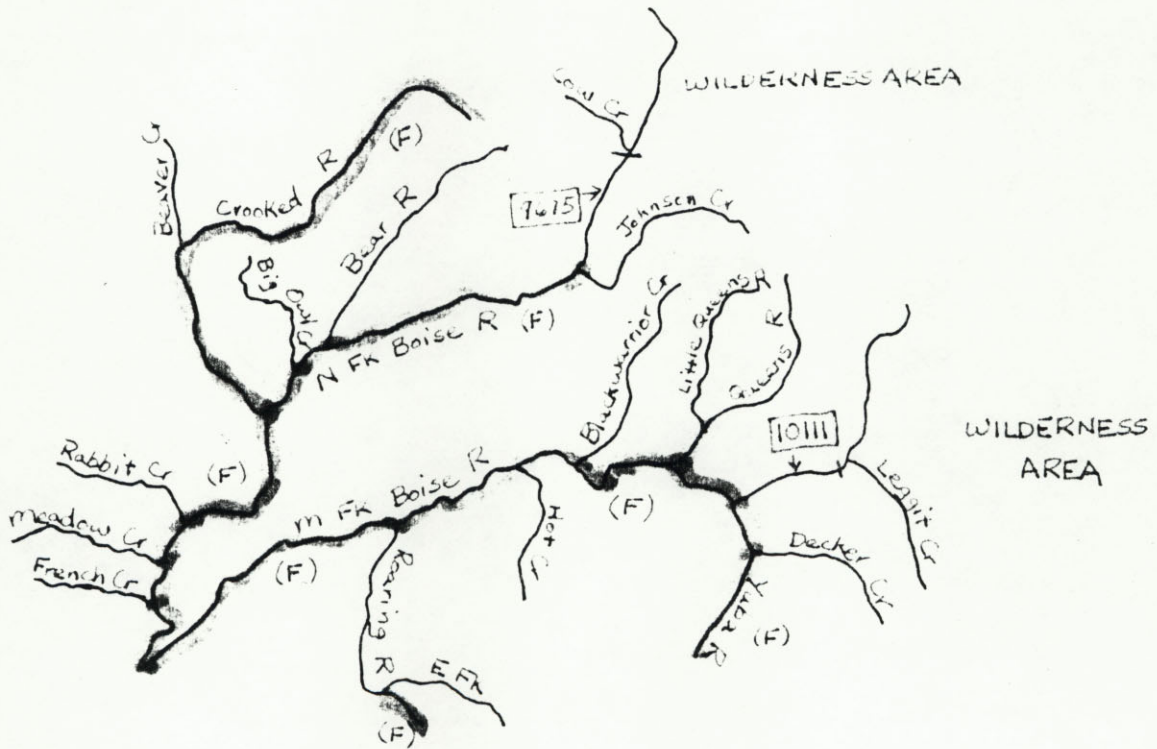
1:100,000 maps - Idaho City

 Proposed Protected Area

(F) Resident Fish

(w) Wildlife

9675 FERC Project Number



- Anadromous
Historic
- Resident Fish
Wild Rainbow trout
- Wildlife
Big Game winter range

• Sediment problems.

BOISE RIVER (Lucky Peak Dam to N FK Boise River)

17050112

General Information

States - ID

Square miles - 620

Fish and Game Region - 3

Game Mgmt. Units - 39

Countries - Ada, Boise, Elmore

1:100,000 maps - Idaho City

■ Proposed Protected Area

(F) Resident Fish

(w) wildlife



- Anadromous
Historic
- Resident Fish
Wild Rainbow trout
Hatchery supplemented
- Wildlife
Big Game winter range
Bald Eagle

BOISE RIVER DRAINAGE (SNAKE R to LUCKY PEAK DAM)

General Information

17050114

States - ID

Square miles - 1,330


Fish and Game Region - 3

Game Mgmt. Units - 38,39

Counties - Canyon, Ada, Elmore

1:100,000 maps - Boise

Murphy

 Proposed Protected Area

(F) Resident Fish

(W) Wildlife

9121 FERC Project Number



3403

4858

4881

5038

5039

5041

7582

9170

9171

- Anadromous

Historic

- Fish Species

Rainbow trout

Very high angler use

- Wildlife

Bald Eagle

Waterfowl

Upland Game

SNAKE RIVER DRAINAGE (WEISER R to BOISE R)

17050115

General Information

States - ID, OR

Square Miles - 294

Fish and Game Region - 3

Game Mgmt. Units - 32, 38

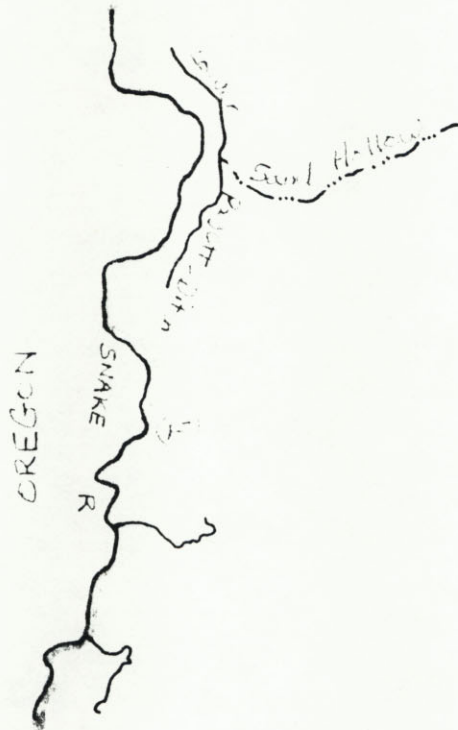
Counties - Payette, Washington

1:100,000 maps - Weiser

Proposed Protected Area

(F) Resident Fish

(W) Wildlife



- An. Anomus
Historic

- Non-Species
White Sturgeon
Bass
Rainbow trout

- Wildlife
Bald Eagle
Waterfowl
Upland Game
Islands
Riparian

SOUTH FORK PAYETTE RIVER DRAINAGE

17050120

General Information

States - ID

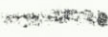
Square miles - 813

Fish and Game Region - 3

Game Mgmt. Units - 33, 35

Counties - Valley, Boise

1:100,000 maps - Deadwood River

 Proposed Protected Area

(F) Resident Fish

(w) Wildlife

7803 FERC Project Number



- Innumerable
Historic

- Fish Species
Wild Rainbow trout
Kokanee

- Wildlife Species

Pig Game (winter, fawning/calving)
Wolf
Red Eagle

MIDDLE FORK PAYETTE RIVER DRAINAGE

17050121

General Information

States - ID

Square miles - 338

Fish and Game Region - 3

Game Mgmt. Units - 33

Counties - Boise, Valley

1:100,000 maps - Deadwood River

~~XXXXX~~ Proposed Protected Area

(F) Resident Fish

(W) Wildlife

NONE FERC Project Number



- Anadromous

- Fish Species
Wild rainbow trout

- Wildlife Species
Big Game,
Wolf (?)

PAYETTE RIVER DRAINAGE

17050122

General Information

States - ID


Square miles - 1,240

Fish and Game Region - 3

Game Mgmt. Units - 32, 32A

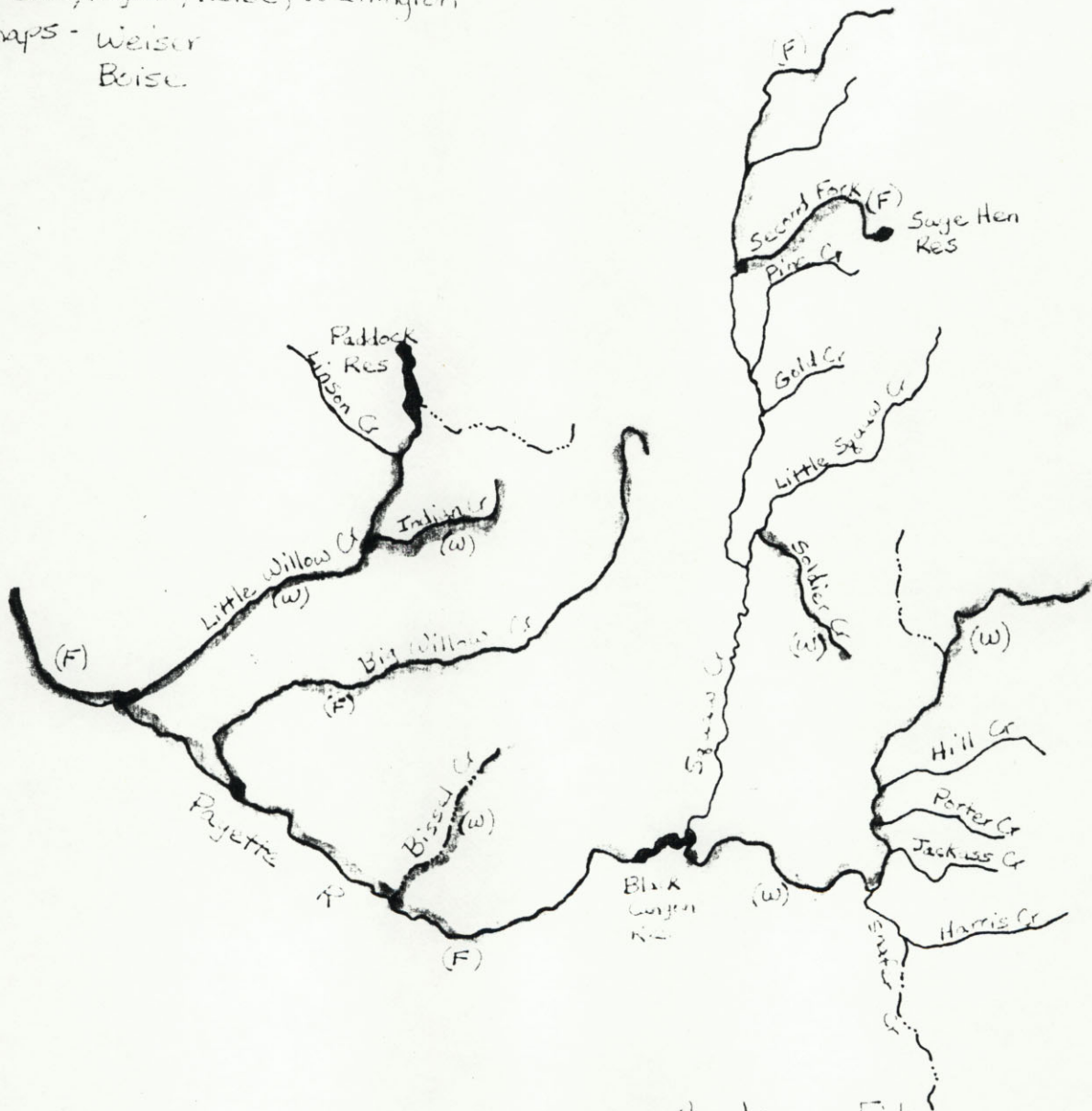
Counties - Gem, Payette, Boise, Washington

1:100,000 maps - Weiser
Boise

 Proposed Protected Area

(F) Resident Fish

(W) Wildlife



- Anadromous Fish
Historic

- Fish Species

Bass

Wild rainbow trout

Heavy angler use

- Wildlife species

Big Game winter

Waterfowl (nesting)

Bald Eagle

NORTH FORK PAYETTE RIVER DRAINAGE

17050123

General Information

States - ID

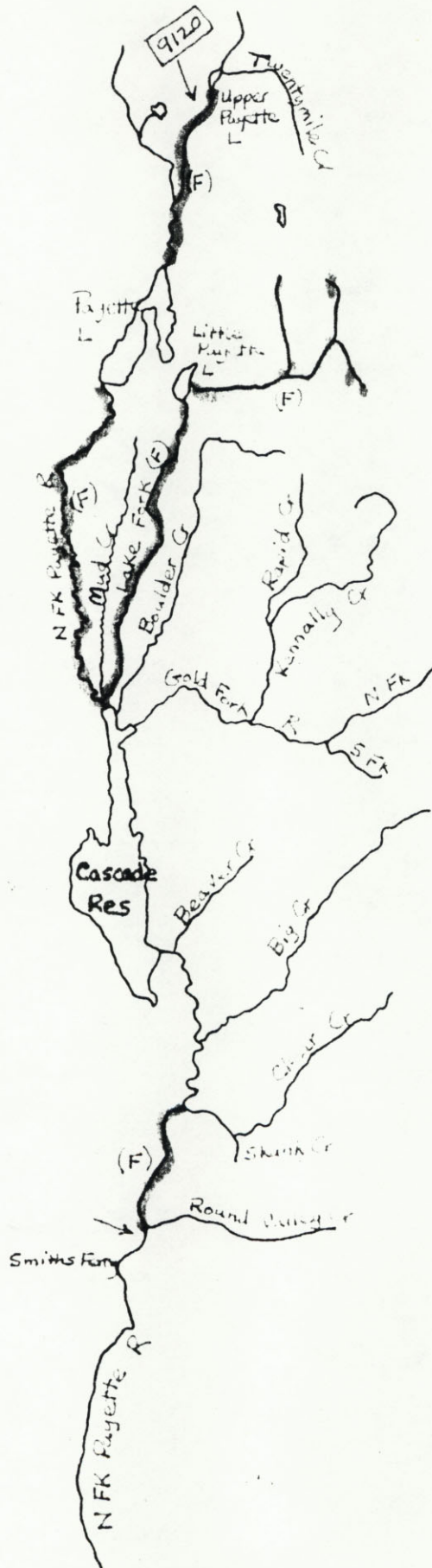
Square miles - 912

Fish and Game Region - 3

Game Mgmt. Units - 24

Counties - Valley, Boise

1:100,000 maps - McCall
Weiser
Riggins



Proposed Protected Area

(F) Resident Fish

(W) Wildlife

9120 FERC Project Number

Fish Species

Wild Rainbow trout

Cutthroat

Brook trout

Spawning, Quality angling

Wildlife Species

Big Game

Waterfowl

Bald Eagle

Heavy hunting pressure

WEISER RIVER DRAINAGE

17050124

General Information

States - ID


Square miles - 1,660

Fish and Game Region - 3

Game Mgmt. Units - 31, 32, 32A, 22

Counties - Adams, Washington

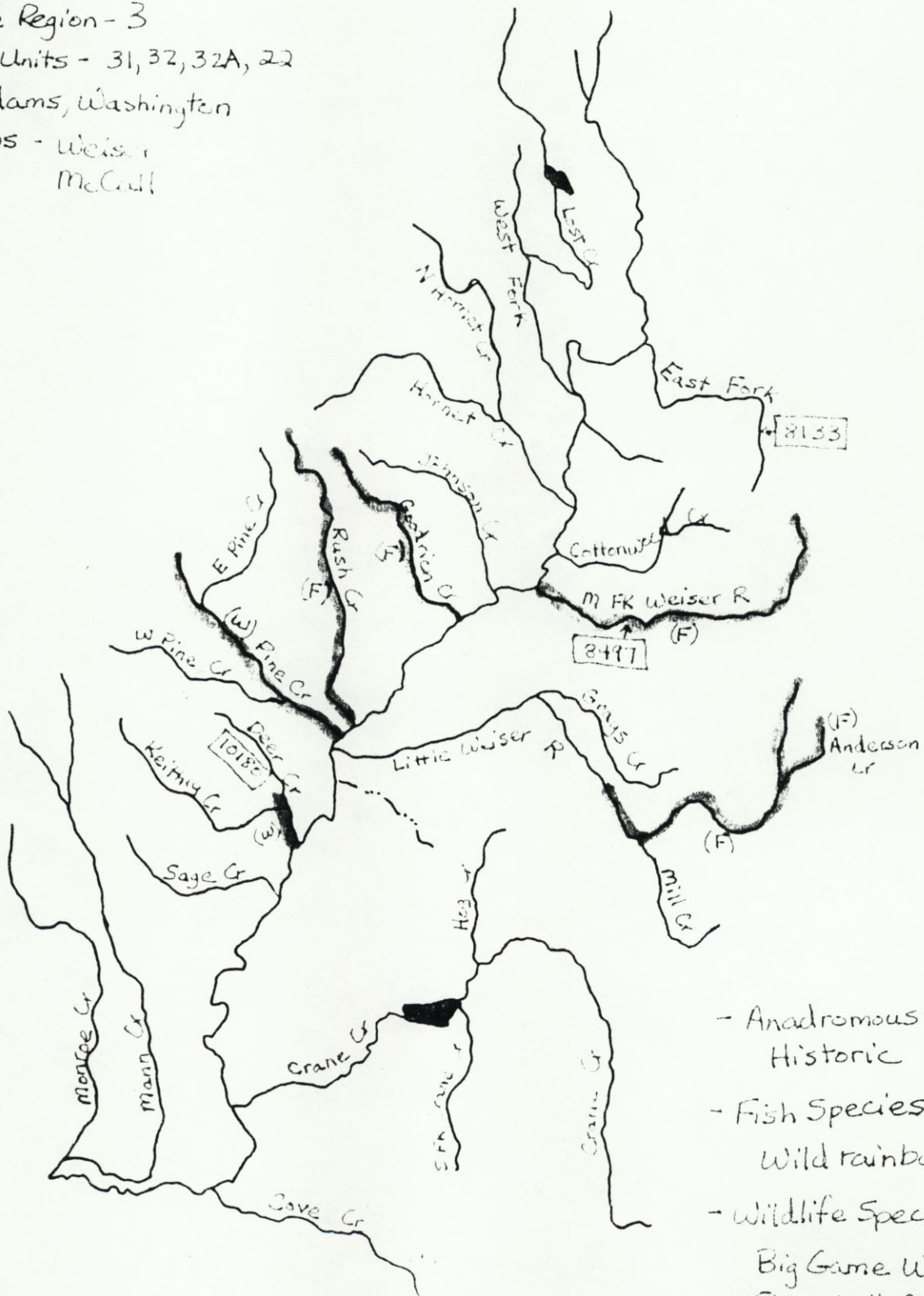
1:100,000 maps - Weiser
McCull

 Proposed Protected Area

(F) Resident Fish

(W) Wildlife

8133 FERC Project Number



- Anadromous
Historic
- Fish Species
Wild rainbow (Redband)
- Wildlife Species
Big Game Winter Range
Sharptail Grouse
Tidaho Ground Squirrel

SNAKE RIVER (Hells Canyon Dam to Weiser River)

17050201

General Information

States - ID, OR

Square miles - 1,290

Fish and Game Region - 3

Game Mgmt. Units - 22, 31

Counties - Adams, Washington

1:100,000 maps - McCall

Baker

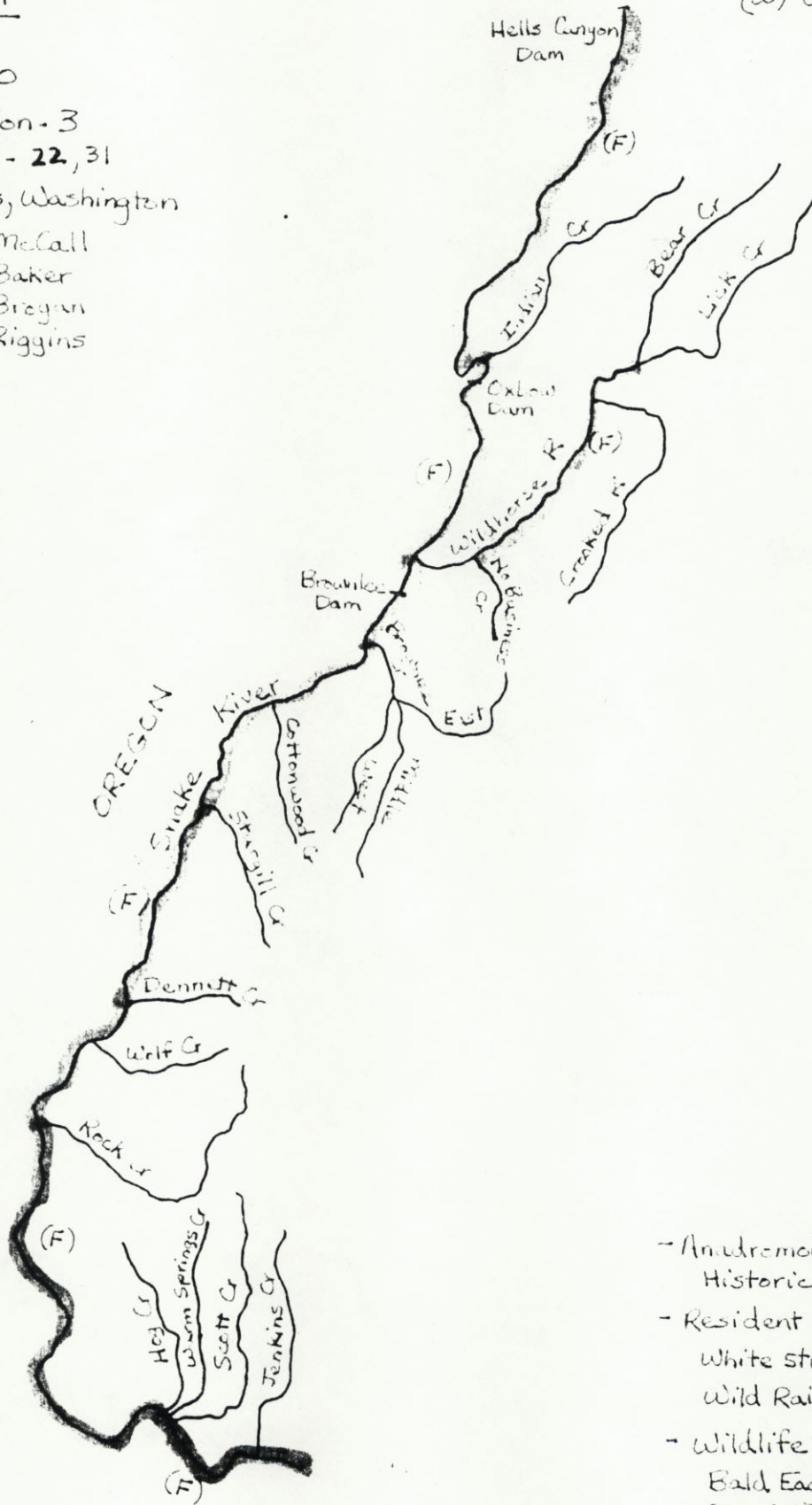
Bragan

Riggins

Proposed Protected Area

(F) Resident Fish

(W) wildlife



- Anadromous
Historic
- Resident Fish
White sturgeon
Wild Rainbow trout (Redband?)
- Wildlife
Bald Eagle
Big Game
waterfowl

NOTE: DAMS ARE NOT INCLUDED.

Snake River (Salmon River to Hells Canyon Dam)

17060101

General Information

States - ID, OR
 Square miles - 545
 Fish and Game Region - 2
 Game Mgmt. Units - 13, 18
 Counties - Idaho, Adams
 1:100,000 maps - Riggins
 Grangeville

- Proposed Protected Area
- (F) Resident Fish
- (W) Wildlife
- (A) Anadromous
- Wild and Scenic



- Anadromous
Yes
- Resident Fish
White sturgeon
Wild Rainbow trout
- Wildlife
Bighorn sheep
Big Game

NOTE: Wild and Scenic status and Wilderness Area.

SNAKE RIVER (Lewiston to Salmon River)

17060103

General Information

States - ID, WA, OR

Square miles - 711

Fish and Game Region - 2

Game Mgmt. Units - 11

Countries - Nez Perce

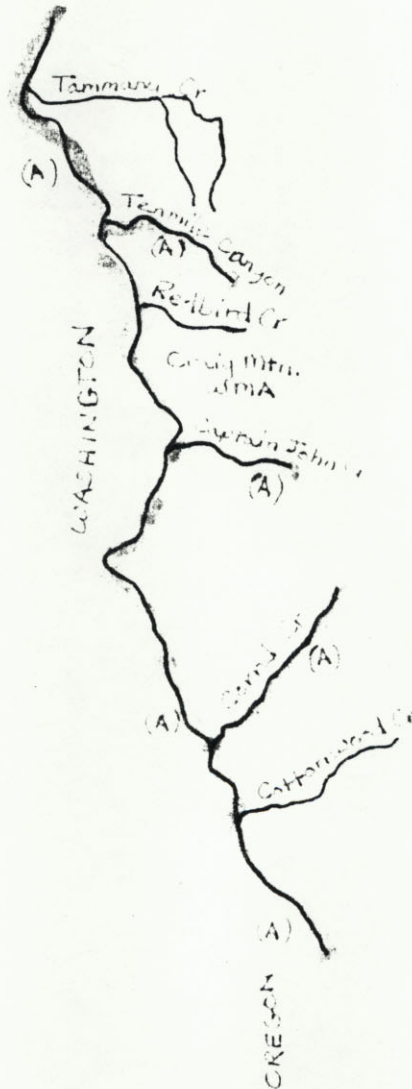
1:100,000 maps - Orofino

Proposed Protected Area

(F) Resident Fish

(W) Wildlife

(A) Anadromous



- Anadromous
Yes

- Resident Fish
White sturgeon
Wild Rainbow trout
Cutthroat

- Wildlife
Big Game
Winter range

NOTE: Proposed special protection status from hydropower development.

Some grazing impacts.

PALOUSE RIVER DRAINAGE

17060108

General Information

States - WA, ID

Square miles - 2,360

Fish and Game Region - 2

Game Mgmt. Units - 8, 2A

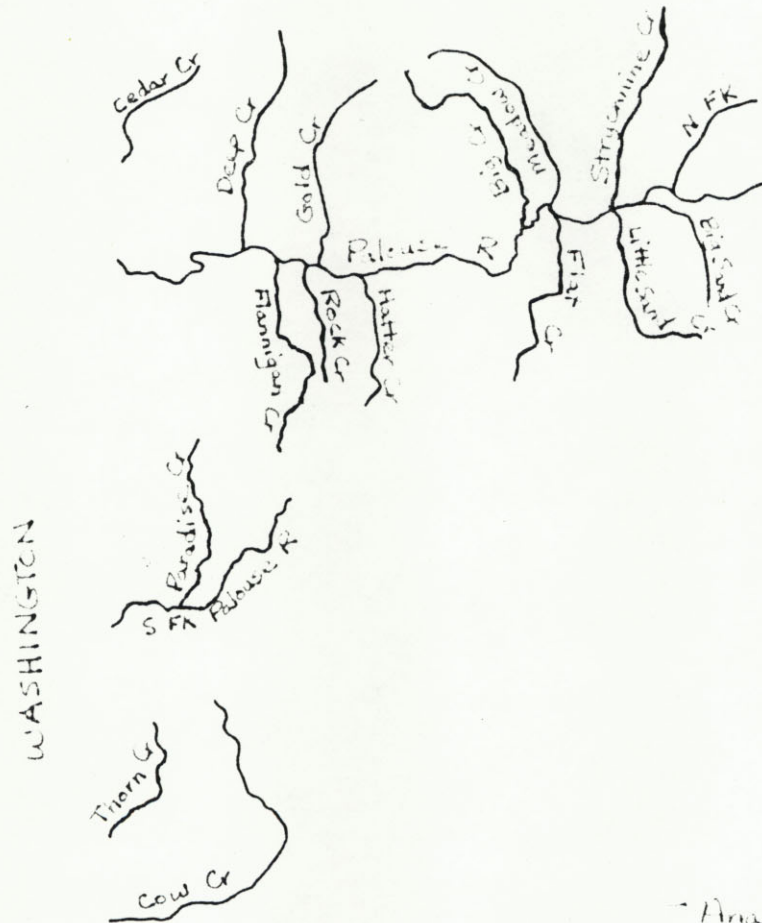
Countries - Latah, Benewah

1:100,000 maps - Petlatch

Proposed Protected Area

(F) Resident Fish

(W) Wildlife



- Anadromous

- Resident Fish
Rainbow trout
Brook trout

- Wildlife

Big game
Furbearers

Impacts from agriculture, pesticides.

SALMON RIVER (Pahsimeroi River to Headwaters)

17060201

General Information

States - ID


Square miles - 2,410

Fish and Game Region - 6

Game Mgmt. Units - 36, 36A, 36B

Countries - Custer, Blaine

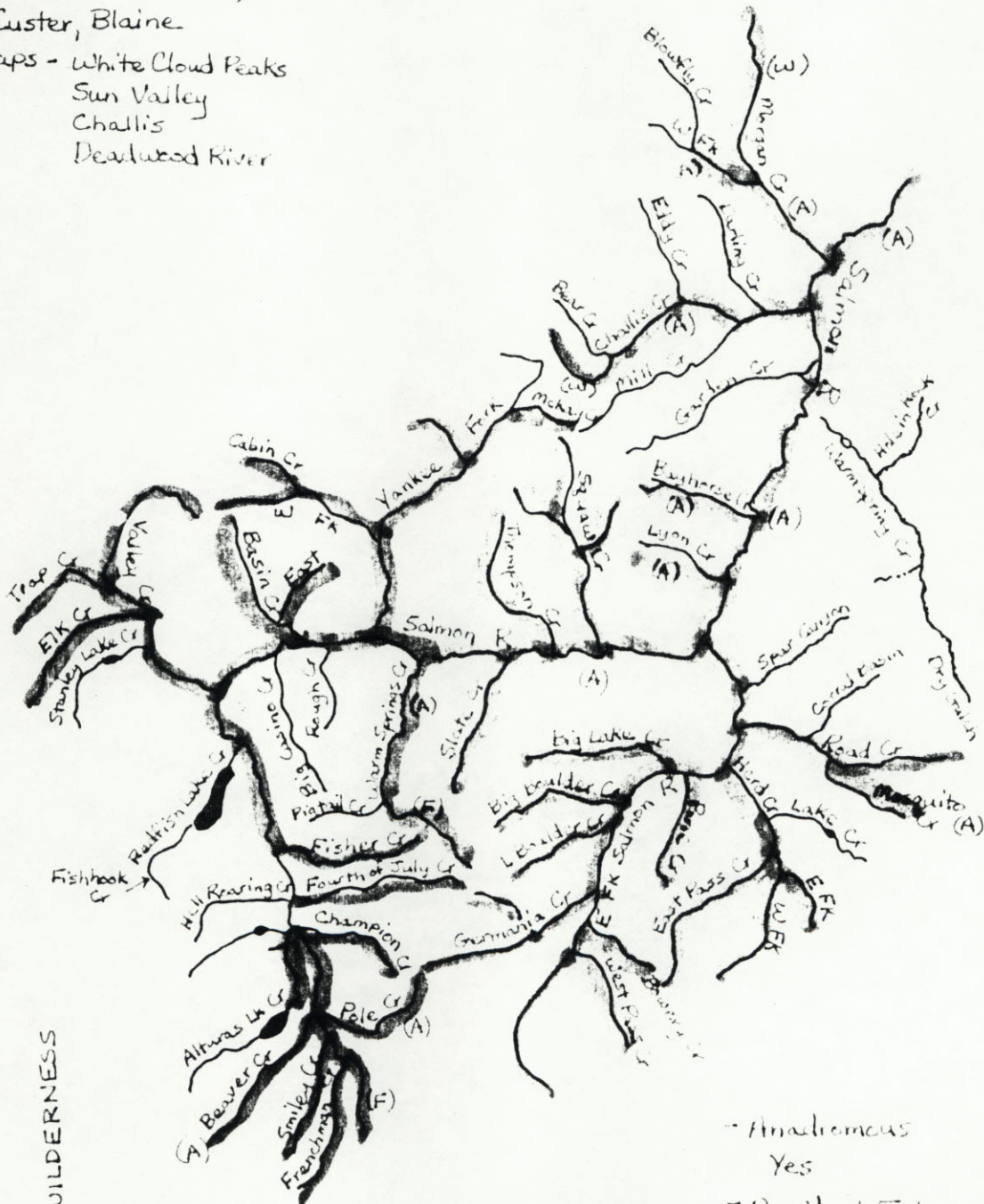
1:100,000 maps - White Cloud Peaks
Sun Valley
Challis
Deadwood River

 Proposed Protected Area

(F) Resident Fish

(W) Wildlife

(A) Anadromous



- Anadromous

Yes

- Resident Fish

Wild Rainbow trout

Cutthroat

Bull trout

Grayling

- Wildlife

Big Game

Bighorn sheep

Wolverine

Bald Eagle

PAHSIMEROI RIVER DRAINAGE

17060202

General Information

States - ID


Square miles - 825

Fish and Game Region - 6

Game Mgmt. Units - 37, 37A

Counties - Lemhi, Custer


1:100,000 maps - Bonish Peak
Leanders

 Proposed Protected Area

(F) Resident Fish

(W) Wildlife

(A) Anadromous

 FERC Project Number



- Anadromous
Yes

- Resident Fish
Cutthroat
Bull trout
Wild Rainbow trout

- Wildlife
Big Game
Bald Eagle
Peregrine Falcon
Big Horn Sheep

SALMON RIVER (m Fk Salmon River to Mansimere River)

17060203

General Information

States - ID

Square miles - 1,810

Fish and Game Region - 6

Game Mgmt. Units - 21, 21A, 23

Counties - Lemhi

1:100,000 maps - Salmon
Bighorn Crags

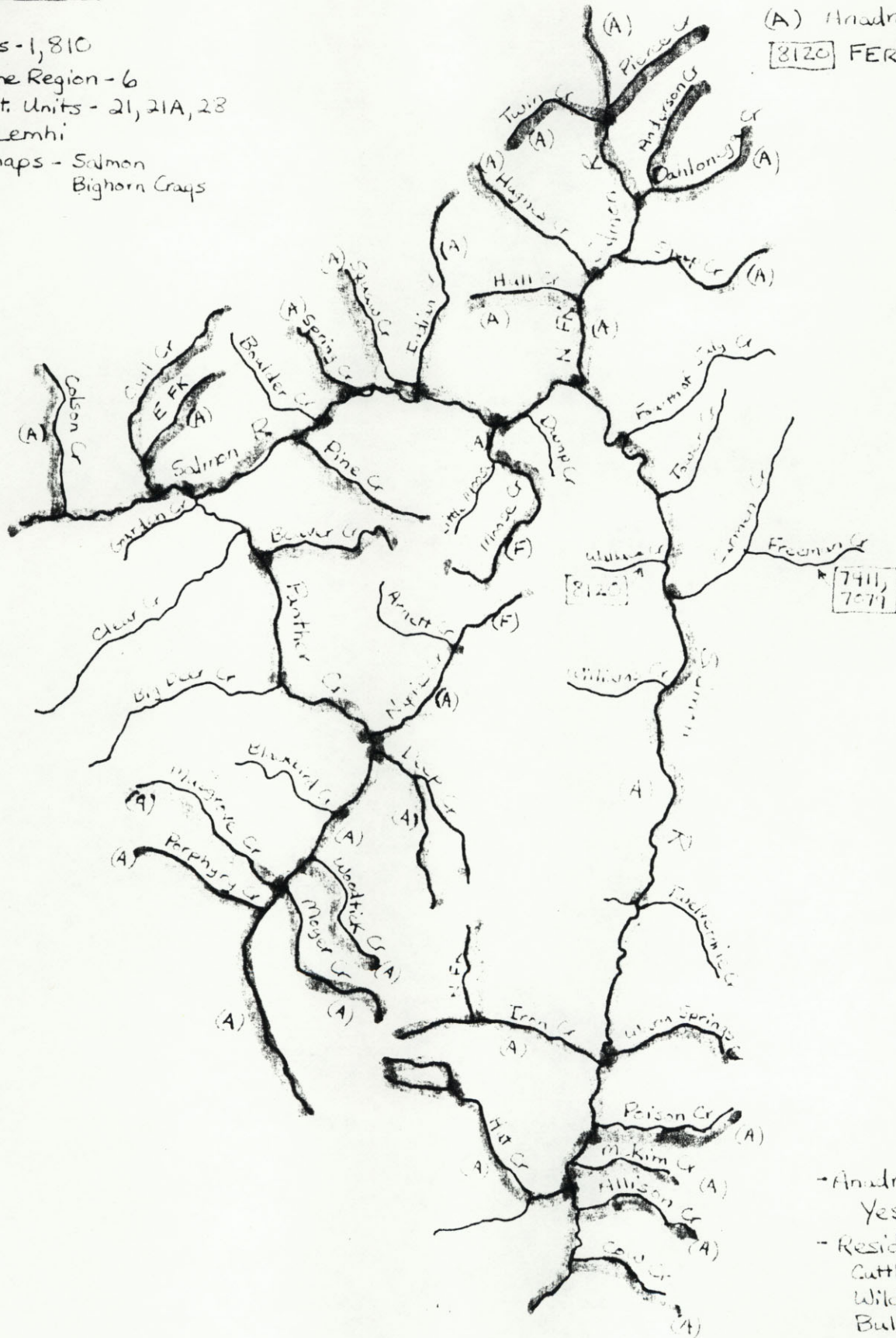
██████████ Riparian protected Area

(F) Resident Fish

(W) Wildlife

(A) Anadromous

[8120] FERC Project Number




- Anadromous
Yes
- Resident Fish
Cutthroat
Wild Rainbow
Bull trout
- Wildlife
Big Game
Bald Eagle
Furbearers
Wolf (?)

LEMHI RIVER DRAINAGE

17060204

General Information

States - ID
 Square miles - 1,270
 Fish and Game Region - 6
 Game Mgmt. Units - 29, 30, 30A
 Counties - Lemhi
 1:100,000 maps - Leadore
 Salmon

-  Proposed Protected Area
- (F) Resident Fish
- (w) wildlife
- (A) Anadromous
- 2132 FERC Project Number



- Anadromous
Yes
- Resident fish
Wild Rainbow trout
Cattfish
- Wildlife
Big Game
Bighorn sheep

MIDDLE FORK SALMON RIVER (Above Leon Creek)

17060205

General Information

States - ID

Square miles - 1,490

Fish and Game Region - 6, 3


Game Mgmt. Units - 27, 34, 36

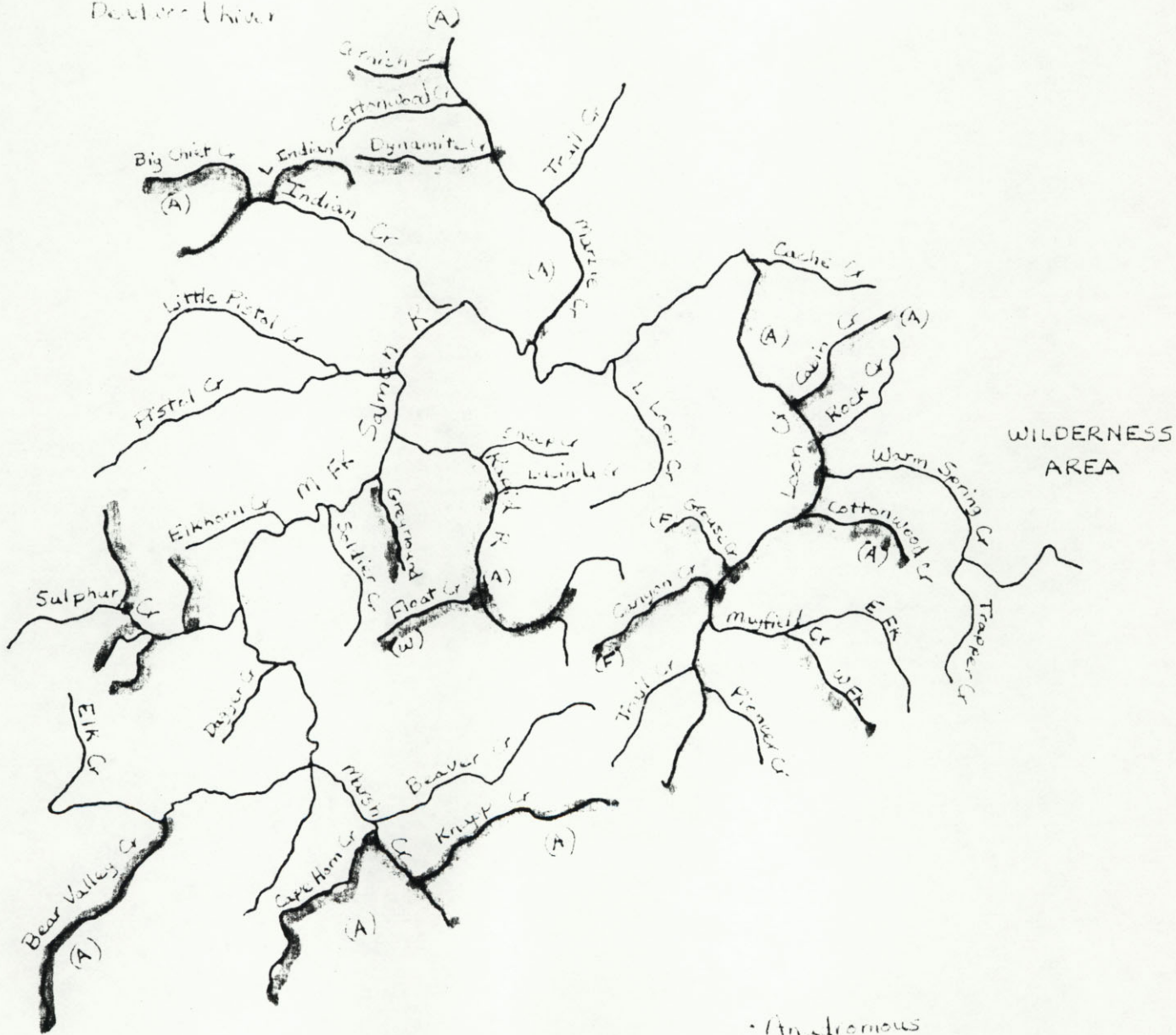
Countries - Custer, Valley

1:100,000 maps - Challis

Fistal Creek

Decker's River

-  Proposed Protected Area
- Wild and Scenic River
- (F) Resident Fish
- (W) Wildlife
- (A) Anadromous



Note: Entire mainstem is designated Wild and Scenic. Tributaries are primarily under land by the Frank Church Wilderness. Many small, but important, tributary streams are not shown.

- Anadromous
Yes
- Resident Fish
Cutthroat
Wild Rainbow
- Wildlife
Big Game
Wolf

MIDDLE FORK SALMON RIVER (mouth to Loan Creek)

17060206

General Information

States - ID


Square miles - 1,370

Fish and Game Region - 6, 3

Game Mgmt. Units - 26, 27, 28

Counties - Valley, Idaho, Lemhi

1:100,000 maps - Warren
Challis

-  Proposed Protected Area
- (F) Resident Fish
- (W) Wildlife
- (A) Anadromous



- Anadromous
Yes
- Resident Fish
Cutthroat
Wild rainbow
- Wildlife
Big Game
Bald Eagle (mainstem)
Wolf

Note: Same as 17060205.

SALMON RIVER (French Creek to MFK Salmon River)

17060207

General Information

States - ID


Square miles - 1,700

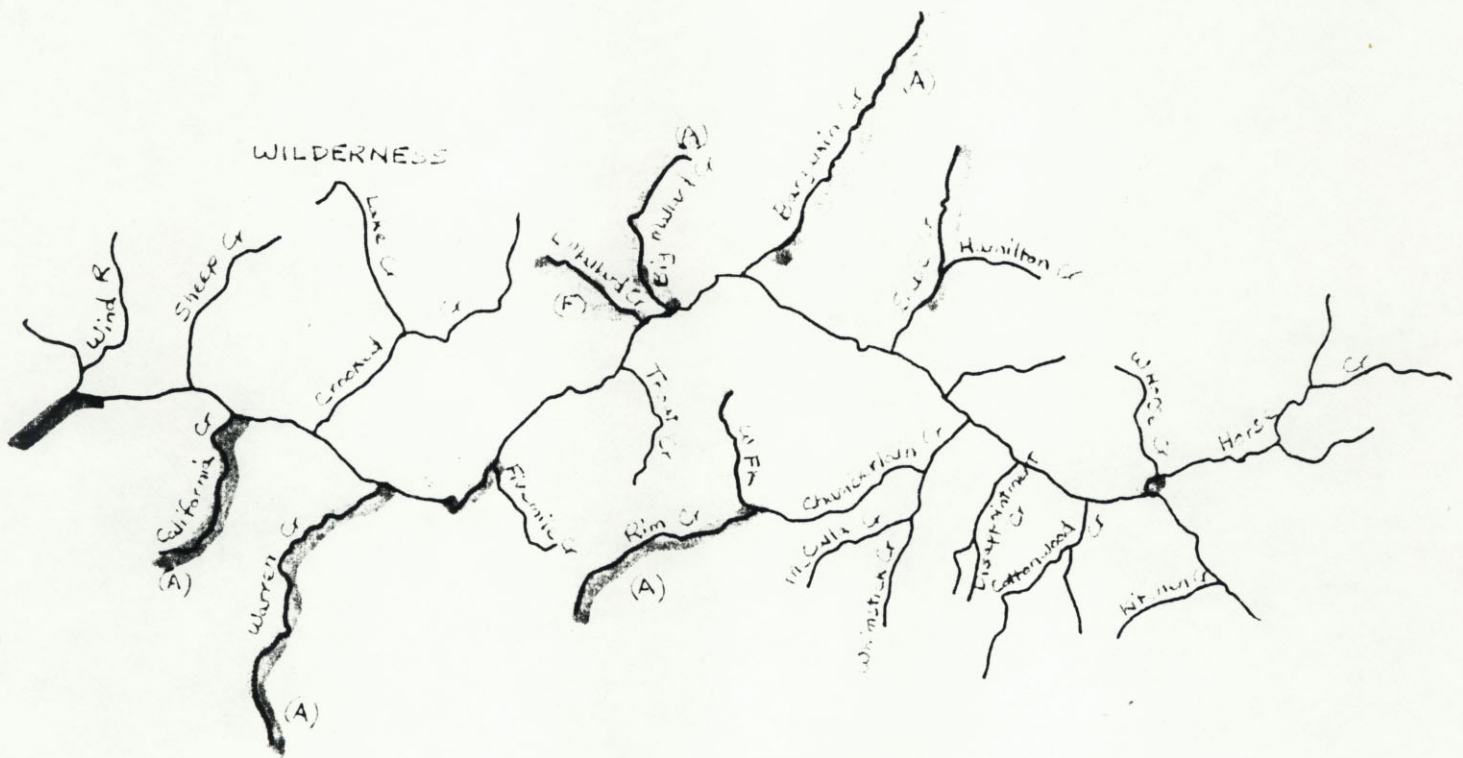
Fish and Game Region - 2

Game Mgmt. Units - 19, 19A, 20, 20A

Counties - Idaho

1:100,000 maps - Warren
Elk City

-  Proposed Protected Area
- Wild and Scenic River
- (F) Resident Fish
- (W) Wildlife
- (A) Anadromous



- Anadromous
Yes
- Resident Fish
Cutthroat
Wild rainbow
- Wildlife
Big game (winter)
Bighorn sheep
Mountain goat
Fisher
Wolf (?)

SOUTH FORK SALMON RIVER

17060208

General Information

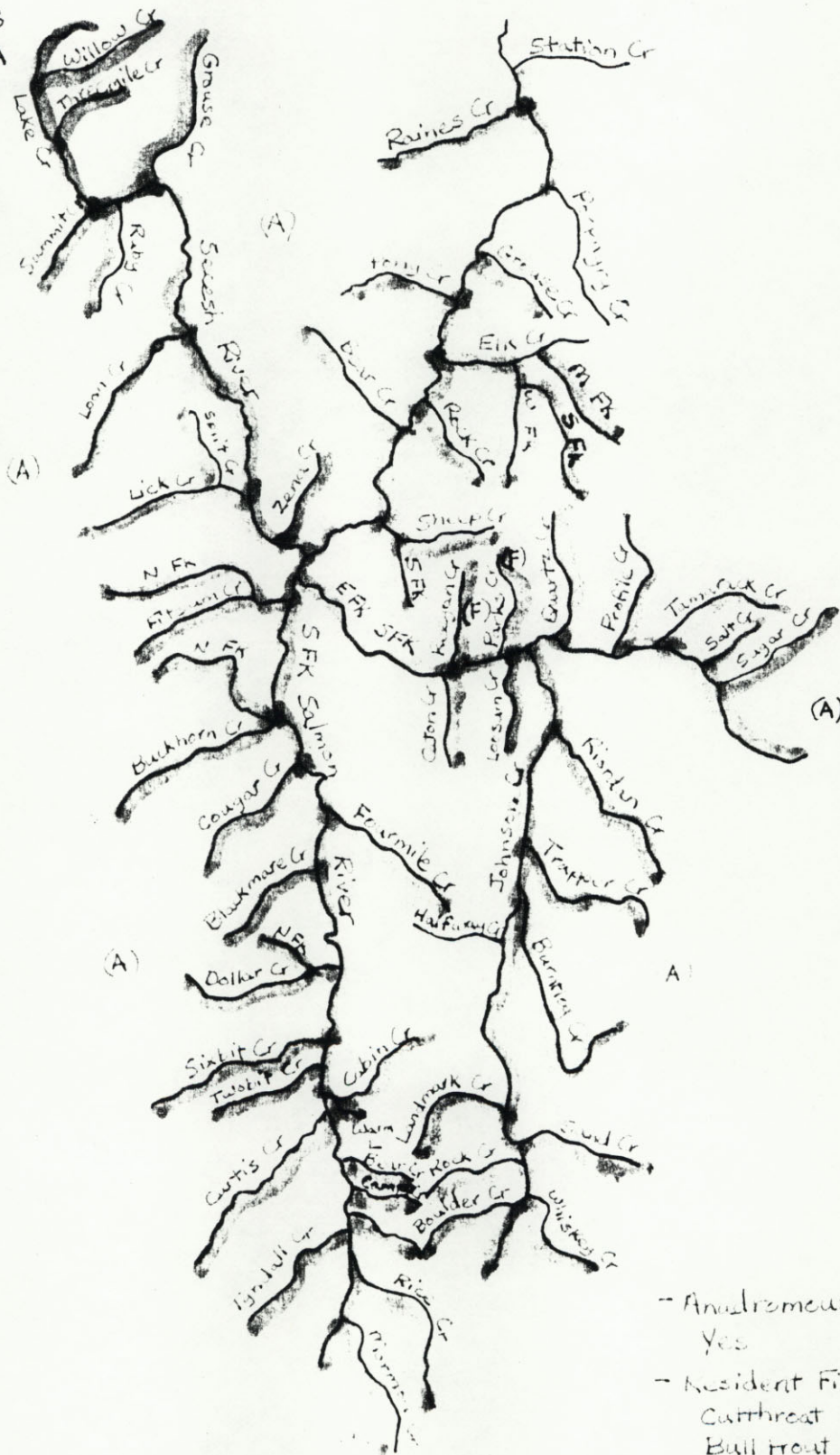
States - ID
 Square miles - 1,310
 Fish and Game Region - 3
 Game Mgmt. Units - 25, 19A
 Counties - Valley
 1:100,000 maps -
 Warren
 Pistol Creek

Proposed Protected Area

(F) Resident Fish

(W) Wildlife

(A) Anadromous



- Anadromous
Yes
- Resident Fish
Cutthroat
Bull Trout
Wild Rainbow
- Wildlife
Big Game
Fisher
Wolf

SALMON RIVER (Mouth to French Creek)

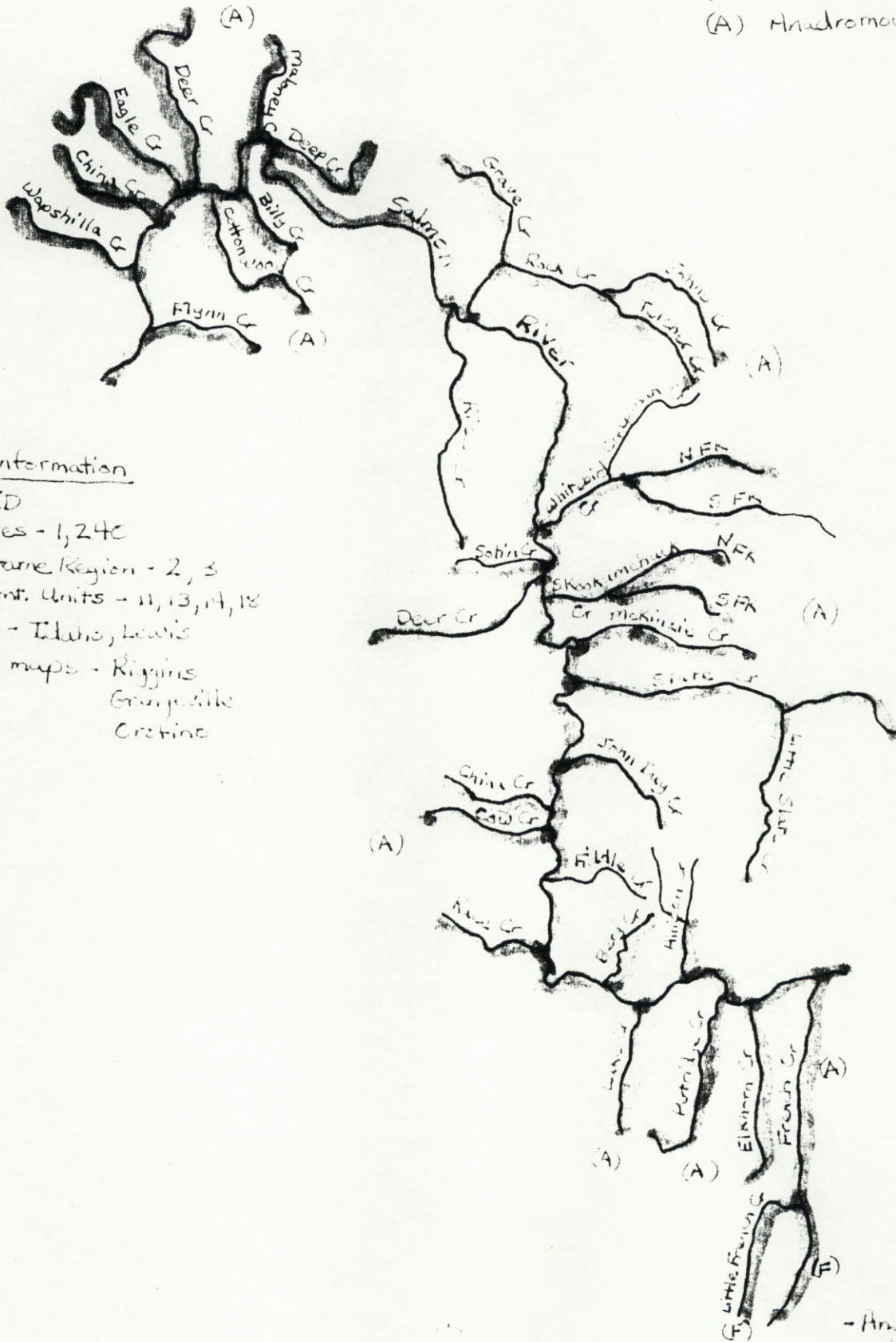
17060209

█ Proposed Protected Area

(F) Resident Fish

(W) Wildlife

(A) Anadromous



General Information

States - ID

Square miles - 1,240

Fish and Game Region - 2, 3

Game Mgmt. Units - 11, 13, 14, 18

Counties - Idaho, Lewis

1:100,000 maps - Riggins

Grangeville

Cretine

- Anadromous
Yes

- Resident Fish
Wild Rainbow
White Sturgeon

- Wildlife
Big Game (winter)

LITTLE SALMON RIVER
17060210

General Information

States - ID


Square miles - 582

Fish and Game Region - 3

Game Mgmt. Units - 23

Counties - Idaho, Adams

1:100,000 maps - Riggins
McCall

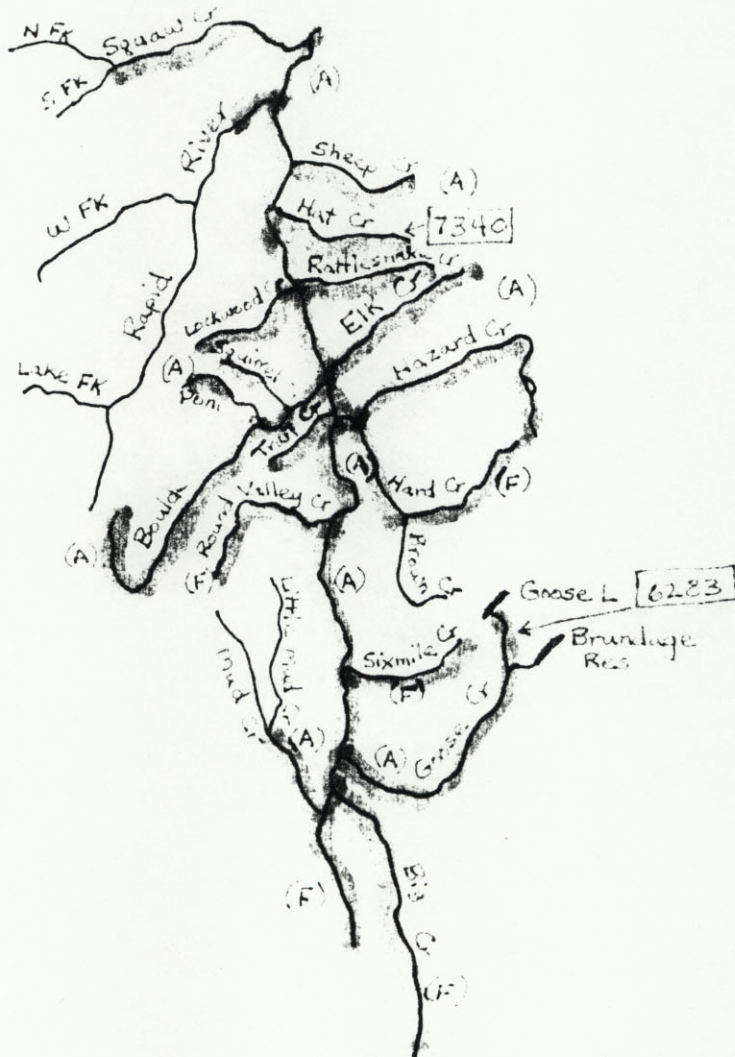
 Proposed Protected Area

Wild and Scenic River

(F) Resident Fish

(W) Wildlife

(A) Anadromous



- Anadromous

Yes

- Resident Fish

Wild Rainbow

Cutthroat

- Wildlife

Big Game

S. White Ground Squirrel

SELWAY RIVER (Above Moose Creek)

17060301

General Information

States - ID

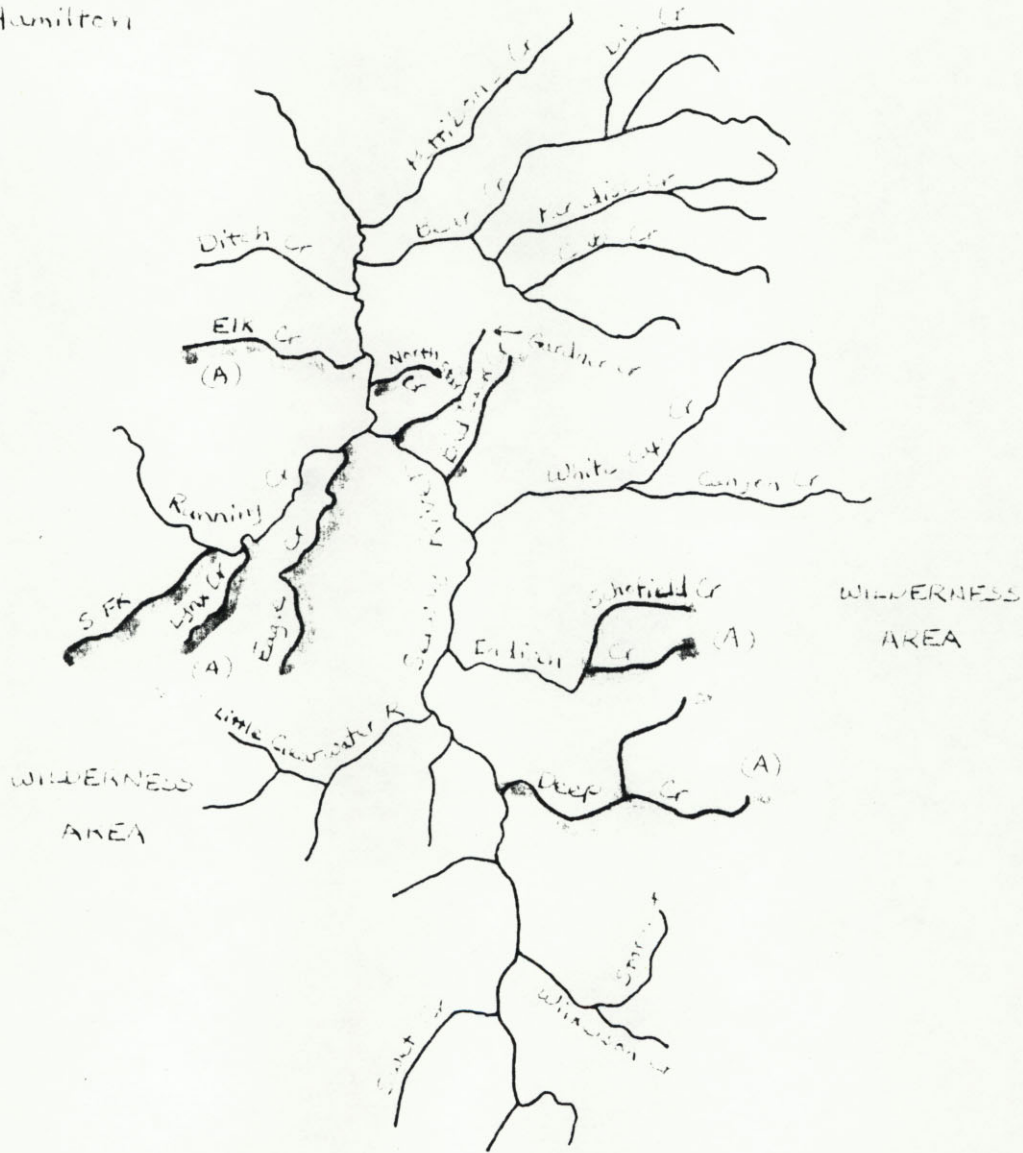
Square miles - 997

Fish and Game Region - 2

Game Mgmt. Units - 17

Counties - Idaho

1:100,000 maps - Nez Perce Pass
Hamilton



Note: The entire Selway River is a designated Wild and Scenic River (wild) and the drainage is encompassed within the Selway-Bitterroot and Frank Church Wilderness boundaries.

- Anadromous
Yes
- Resident Fish
Cutthroat
Wild rainbow
- Wildlife
Big Game
Wolf (?)

SELWAY RIVER (Mouth to Moose Creek - inclusive)

17060302

General Information

States - ID

Square miles - 1,030

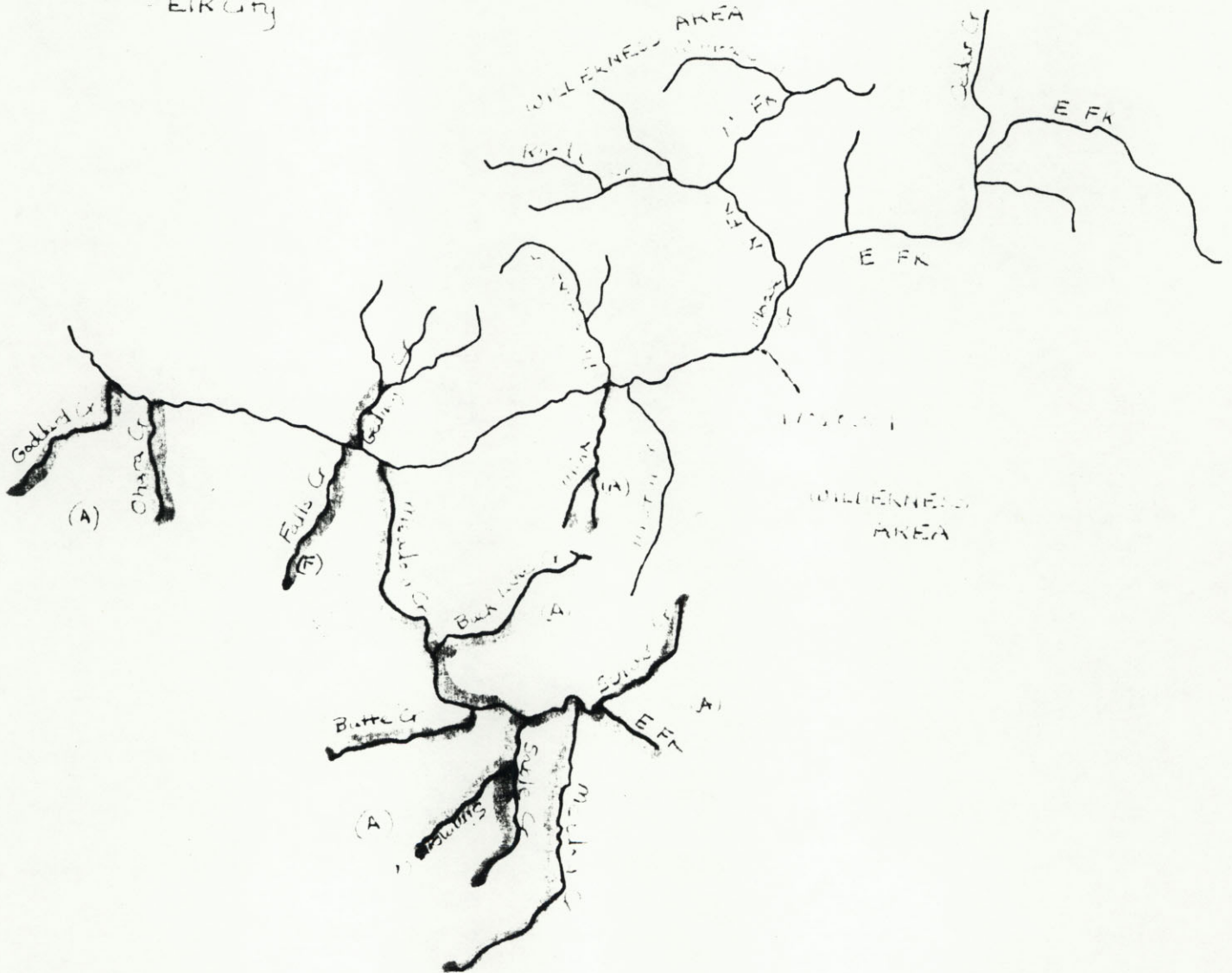
Fish and Game Region - 2

Game Mgmt. Units - 16, 16A, 17

Counties - Idaho

1:100,000 maps - Keeskin

- Elk City



Note: The entire Selway River is a designated Wild and Scenic River and the drainage is almost entirely encompassed by designated wilderness.

- Anadromous
Yes
- Resident Fish
Cutthroat
Wild rainbow
- Wildlife
Big Game
Wolf (?)

MIDDLE FORK CLEARWATER RIVER (Kaaskia to Lowell)

17060304

General Information

States - ID

Square miles - 213

Fish and Game Region - Z

Game Mgmt. Units - 10A, 16

Countries - Idaho

1:100,000 map - Kaaskia

- Proposed Protected Area
- Wild and Scenic River
- (F) Resident Fish
- (w) Wildlife
- (A) Anadromous



- Anadromous
Yes
- Resident Fish
Cutthroat
Wild rainbow
- Wildlife
Big Game
Fisher

Some impacts from logging

N FK CLEARWATER RIVER (Above Isabella Creek)

17060307

General Information

States - ID

Square miles - 1,320

Fish and Game Region - 2

Game Mgmt. Units - 10, 9A

Counties - Clearwater, Idaho

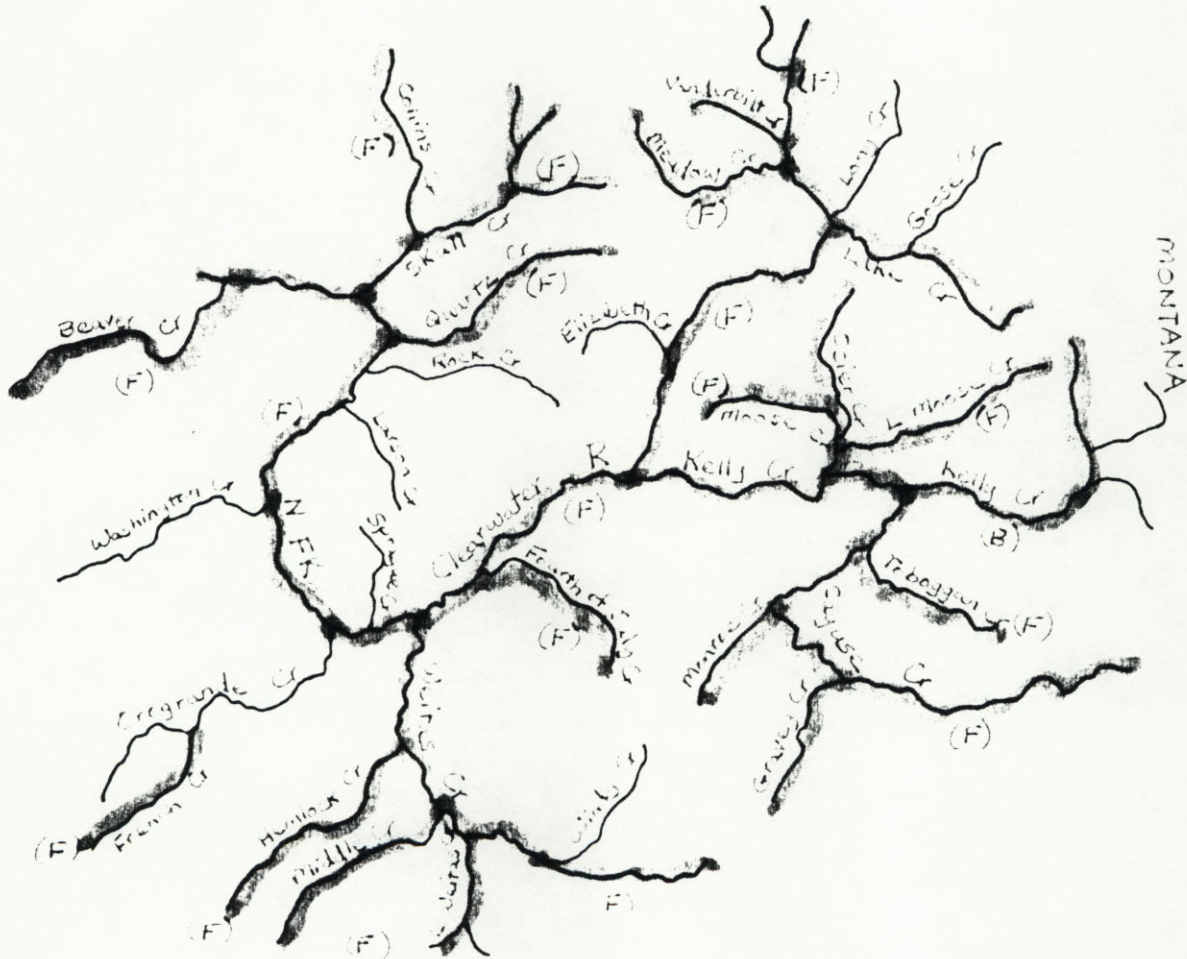
1:100,000 maps - Handwritten

▨ Proposed Protected Area

(F) Resident Fish

(w) Wildlife

(B) Both



- Anadromous
Historical

- Resident Fish

Cutthroat

Bull trout

Kinnear spawning

- Wildlife

Big Game

Van Dykes Salamander

Fisher

Wolf

N FK CLEARWATER RIVER
17060308

General Information

States - ID

Square miles - 1,170

Fish and Game Region - 2

Game Mgmt. Units - 8A, 9, 9A, 10

Counties - Clearwater, Shoshone

1:100,000 maps - Hand pointers

Perennial
Water

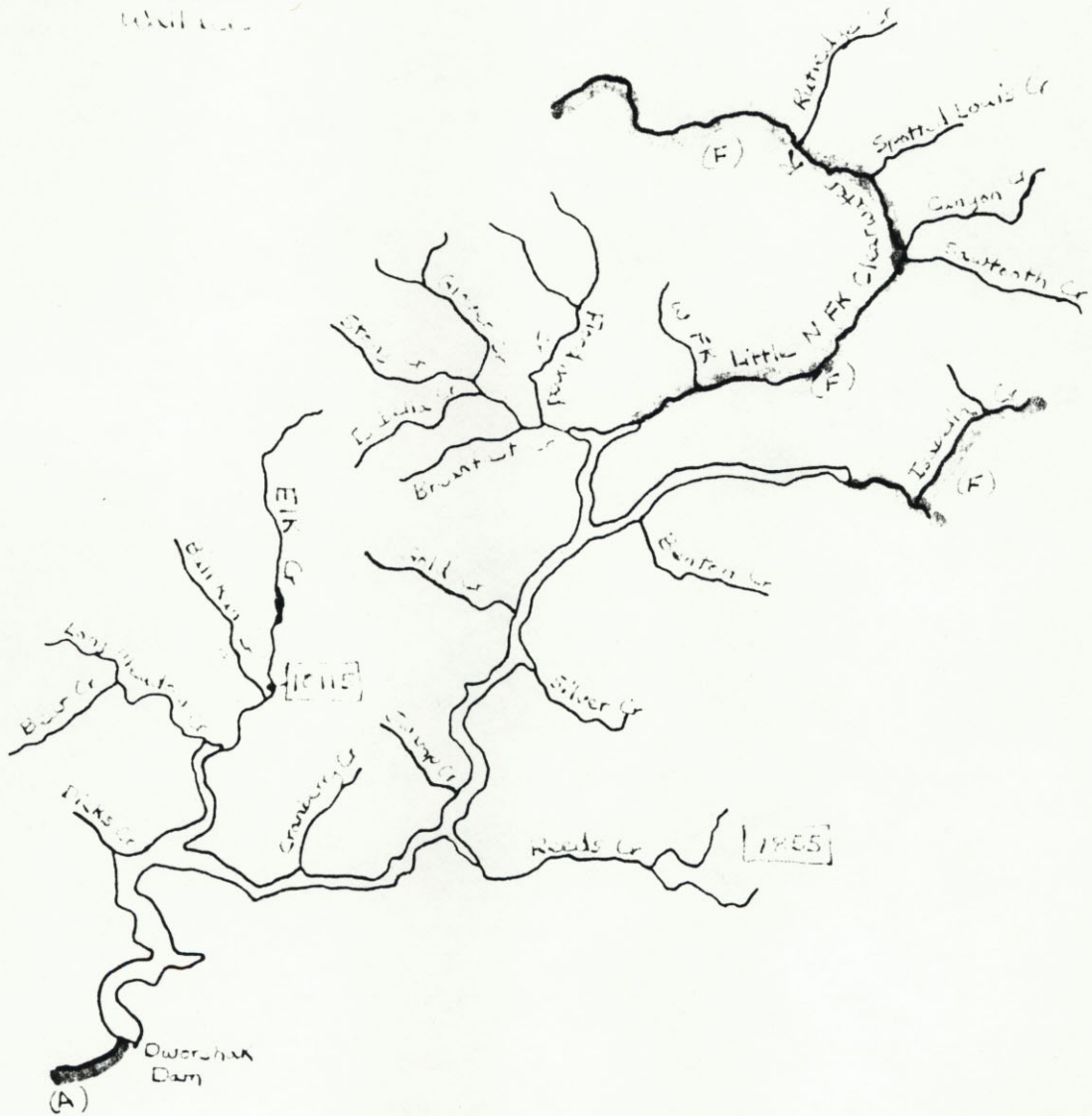
Proposed Protected Area

(F) Resident Fish

(W) Wildlife

(A) Anadromous

10115 FERC Project Number



- Anadromous
Historical
Yes (up to Dam)

- Resident Fish
Cutthroat
Wild rainbow

- Wildlife
Big Game
Bald Eagle
Van Dykes Salamander