



89 11 0011

**IDAHO FISH & GAME**

October 30, 1989

600 South Walnut / Box 25  
Boise, Idaho 83707

PAC 0014

PP JU  
RA BF  
BL

Dr. Peter Paquet  
Northwest Power Planning Council  
851 S.W. 6th Avenue, Suite 1100  
Portland, OR 97204

Re: Idaho Department of Fish and Game Proposed Changes to the Northwest Power Planning Council Protected Areas Program

Dear Dr. Paquet:


In August of 1988, the Northwest Power Planning Council (Council) designated approximately 12,000 miles of selected stream reaches in Idaho as "protected areas." Over the past year, Department personnel have worked with and reviewed these stream reaches. Several technical errors were noted and corrected in the spring of 1989. Over the last two months, regional and headquarters personnel have carefully reviewed the protected areas list. This review process has resulted in recommended changes which are enumerated in the attached protected area update forms.

Sixty-five reaches composed of 357.7 miles of stream are recommended for change. The majority (39 reaches, 209.4 miles) have been identified through the Council's Sub-Basin Planning process as streams supporting or having the potential to support anadromous fish. Many of these reaches were added to the database as a result of implementing a new and more detailed EPA reach system. The Department's other proposed changes are summarized in Table 1 of the attachment. One hydropower project will be affected by a change from an unprotected to protected status (Deep Creek, FERC No. 10180). Four reaches affecting three hydropower projects would be removed from protected areas. These projects include Goose Creek (FERC No. 8800), Sixmile Creek (FERC No. 9952), and Trout Creek (FERC No. 10610).

The Department has held six formal consultation meetings with five hydro developers. A listing of these consultations can be found in Table 2 of the attachment.

The Council's protected areas program has become an integral part of Department efforts to protect critical fish and wildlife habitat. If you have questions regarding any of the proposed changes, please contact Stan Allen at (208) 334-3098.

Sincerely,



Jerry M. Conley  
Director

JMC:SA:tlv

Cecil D. Andrus / Governor  
Jerry M. Conley / Director

NOV 01 1989



410 340



410 340

Faint, illegible text covering the majority of the page, possibly bleed-through from the reverse side.



410 340

410 340

**Table 1. Summary by Types of Change**

Type 1 Change: Change designation as protected or unprotected

<u>Current Value</u>	<u>Proposed Change</u>	<u>No. of Reaches</u>	<u>Miles</u>	<u>No. of Hydro Projects</u>
U	A	39	209.4	0
U	B	6	48.5	0
U	D	1	6.0	1
U	F	6	44.0	0
U	W	4	12.0	0
Z	D	3	6.9	0
Protected	U	<u>4</u>	<u>14.3</u>	<u>3</u>
		63	341.1	4

Type 2 Change: Change reason for protected designation

<u>Current Value</u>	<u>Proposed Change</u>	<u>No. of Reaches</u>	<u>Miles</u>	<u>No. of Hydro Projects</u>
W	B	2	16.6	0

Type 3 Change: Technical corrections (no change to protected codes)

None at the current time.

**Table 2. Consultations Held by the Idaho Department of Fish and Game Regarding Protected Areas.**

<u>Date</u>	<u>FERC#</u>	<u>Project Name</u>	<u>Stream</u>	<u>Protected Category</u>
9/12/89	10772	Boulder Rapids	Snake River	B
9/19/89	10613	Upper Teton	Teton River	B
9/28/89	4797	Auger Falls	Snake River	B
10/17/89	6543	Box Canyon	Box Canyon Creek	B
10/24/89	4797	Auger Falls	Snake River	B
10/26/89	10030	Twentymile Creek	Twentymile Creek	B

A petition was also filed for the Bear River Narrows Project (FERC #9215) for an "exception from protected areas for project with exceptional fish and wildlife benefits."





### Protected Areas Update Form

Applicant: Jerry Conley Date: 10/27/89  
 Representing: Idaho Department of Fish and Game  
 Address: 600 S. Walnut, P.O. Box 25  
 City: Boise State: ID Zip: 83707

#### Type of Change Requested (Check One Only)

- 1. Change Designation as Protected or Unprotected X
- 2. Change Reason for Protected Designation
- 3. Technical Correction (No Change to Protected Codes)
- 4. Exception from Protected Areas for Project With Exceptional Fish and Wildlife Benefits

#### Reach Information

Reach Number: 1701010400700.00 ID Number: 13482  
 Reach Name: Cow Cr  
 Lower Boundary: Mouth  
 Upper Boundary: Beaver Cr  
 Tributary To: Smith Cr  
 County: Boundary

	Current Value	Proposed Change
Protected Category*:	<u>U</u>	<u>B</u>
Protected Length:	<u>0</u>	<u>2.3</u>
Starting Mile:	<u>      </u>	<u>0</u>
Ending Mile:	<u>      </u>	<u>2.3</u>

#### \* Protected Area Codes

Code	Meaning	Code	Meaning
A	Anadromous Fish Only	B	Resident Fish and Wildlife
C	Anadromous <u>and</u> Resident <u>and</u> Wildlife	D	Anadromous <u>and</u> Resident <u>or</u> Wildlife
F	Resident Fish Only	W	Wildlife Only
U	Unprotected	Z	Already Protected by Federal or State

Is there a proposed hydro project on the reach in question? (Y/N) N

If so, what is the FERC number of the project:       

#### Rationale for Change :

Situation 1 Grizzly bear habitat ; Critical big game winter and calving/lawning area ; Westslope cutthroat trout.

**Action Status**

State Fish and Wildlife Agency Name:   IDFG   Agree   X   Disagree       

Comments:

---

---

---

---

---

Signature of Representative : \_\_\_\_\_ Date: \_\_\_\_\_

Federal Agency or Tribal Name : \_\_\_\_\_ Agree \_\_\_\_\_ Disagree \_\_\_\_\_

Comments:

---

---

---

---

---

Signature of Representative : \_\_\_\_\_ Date: \_\_\_\_\_

**Northwest Power Planning Council**

Comments:

---

---

---

---

---

Action Taken : \_\_\_\_\_

Signature of Representative : \_\_\_\_\_ Date: \_\_\_\_\_

## Protected Areas Update Form

Applicant: \_\_\_\_\_ Date: \_\_\_\_\_  
 Representing: \_\_\_\_\_  
 Address: \_\_\_\_\_  
 City: \_\_\_\_\_ State: \_\_\_\_\_ Zip: \_\_\_\_\_

### Type of Change Requested (Check One Only)

1. Change Designation as Protected or Unprotected   X    
 2. Change Reason for Protected Designation \_\_\_\_\_  
 3. Technical Correction (No Change to Protected Codes) \_\_\_\_\_  
 4. Exception from Protected Areas for Project With  
 Exceptional Fish and Wildlife Benefits \_\_\_\_\_

### Reach Information

Reach Number: 1701010400800.00 ID Number: 13484  
 Reach Name: Cow Cr  
 Lower Boundary: Beaver Cr  
 Upper Boundary: Headwaters  
 Tributary To: Smith Cr  
 County: Boundary

	Current Value	Proposed Change
Protected Category*:	<u>U</u>	<u>B</u>
Protected Length:	<u>0</u>	<u>5.0</u>
Starting Mile:	_____	<u>0</u>
Ending Mile:	_____	<u>5.0</u>

#### \* Protected Area Codes

Code	Meaning	Code	Meaning
A	Anadromous Fish Only	B	Resident Fish and Wildlife
C	Anadromous <u>and</u> Resident <u>and</u> Wildlife	D	Anadromous <u>and</u> Resident <u>or</u> Wildlife
F	Resident Fish Only	W	Wildlife Only
U	Unprotected	Z	Already Protected by Federal or State

Is there a proposed hydro project on the reach in question? (Y/N)   N    
 If so, what is the FERC number of the project: \_\_\_\_\_

Rationale for Change :

Same as 1701010400700.00



**Action Status**

State Fish and Wildlife Agency Name:   IDFG   Agree   x   Disagree       

Comments:

---

---

---

---

---

Signature of Representative : \_\_\_\_\_ Date: \_\_\_\_\_

Federal Agency or Tribal Name : \_\_\_\_\_ Agree \_\_\_\_\_ Disagree \_\_\_\_\_

Comments:

---

---

---

---

---

Signature of Representative : \_\_\_\_\_ Date: \_\_\_\_\_

Northwest Power Planning Council

Comments:

---

---

---

---

---

Action Taken : \_\_\_\_\_

Signature of Representative : \_\_\_\_\_ Date: \_\_\_\_\_



## Protected Areas Update Form

Applicant: Jerry Conley Date: 10/27/89  
 Representing: Idaho Department of Fish and Game  
 Address: 600 S. Walnut, P.O. Box 25  
 City: Boise State: ID Zip: 83707

### Type of Change Requested (Check One Only)

1. Change Designation as Protected or Unprotected X  
 2. Change Reason for Protected Designation \_\_\_\_\_  
 3. Technical Correction (No Change to Protected Codes) \_\_\_\_\_  
 4. Exception from Protected Areas for Project With  
 Exceptional Fish and Wildlife Benefits \_\_\_\_\_

### Reach Information

Reach Number: 1701010500100.00 ID Number: 13524  
 Reach Name: Moyie R  
 Lower Boundary: Mouth  
 Upper Boundary: Skin Cr  
 Tributary To: Kootenai R  
 County: Boundary

	Current Value	Proposed Change
Protected Category*:	<u>U</u>	<u>F</u>
Protected Length:	<u>0</u>	<u>5.1</u>
Starting Mile:	<u>_____</u>	<u>0</u>
Ending Mile:	<u>_____</u>	<u>5.1</u>

#### \* Protected Area Codes

Code	Meaning	Code	Meaning
A	Anadromous Fish Only	B	Resident Fish and Wildlife
C	Anadromous <u>and</u> Resident <u>and</u> Wildlife	D	Anadromous <u>and</u> Resident <u>or</u> Wildlife
F	Resident Fish Only	W	Wildlife Only
U	Unprotected	Z	Already Protected by Federal or State

Is there a proposed hydro project on the reach in question? (Y/N) N  
 If so, what is the FERC number of the project: \_\_\_\_\_

#### Rationale for Change :

Westslope cutthroat, wild rainbow; studied for Wild + Scenic inclusion.

**Action Status**

State Fish and Wildlife Agency Name: IOFG Agree  Disagree

Comments:

---

---

---

---

---

Signature of Representative : \_\_\_\_\_ Date: \_\_\_\_\_

Federal Agency or Tribal Name : \_\_\_\_\_ Agree  Disagree

Comments:

---

---

---

---

---

Signature of Representative : \_\_\_\_\_ Date: \_\_\_\_\_

**Northwest Power Planning Council**

Comments:

---

---

---

---

---

Action Taken : \_\_\_\_\_

Signature of Representative : \_\_\_\_\_ Date: \_\_\_\_\_

### Protected Areas Update Form

Applicant: \_\_\_\_\_ Date: \_\_\_\_\_  
Representing: \_\_\_\_\_  
Address: \_\_\_\_\_  
City: \_\_\_\_\_ State: \_\_\_\_\_ Zip: \_\_\_\_\_

#### Type of Change Requested (Check One Only)

- 1. Change Designation as Protected or Unprotected   X
- 2. Change Reason for Protected Designation
- 3. Technical Correction (No Change to Protected Codes)
- 4. Exception from Protected Areas for Project With Exceptional Fish and Wildlife Benefits

#### Reach Information

Reach Number: 1701010500300.00 ID Number: 13526  
Reach Name: Moyie R  
Lower Boundary: Skin Cr  
Upper Boundary: Deer Cr  
Tributary To: Kootenai R  
County: Boundary

	Current Value	Proposed Change
Protected Category*:	<u>      </u>	<u>F</u>
Protected Length:	<u>      </u>	<u>2.3</u>
Starting Mile:	<u>      </u>	<u>0</u>
Ending Mile:	<u>      </u>	<u>2.3</u>

#### \* Protected Area Codes

Code	Meaning	Code	Meaning
A	Anadromous Fish Only	B	Resident Fish and Wildlife
C	Anadromous <u>and</u> Resident <u>and</u> Wildlife	D	Anadromous <u>and</u> Resident <u>or</u> Wildlife
F	Resident Fish Only	W	Wildlife Only
U	Unprotected	Z	Already Protected by Federal or State

Is there a proposed hydro project on the reach in question? (Y/N)   N    
If so, what is the FERC number of the project: \_\_\_\_\_

#### Rationale for Change :

Same as 1701010500100.00



**Action Status**

State Fish and Wildlife Agency Name: IDFG Agree  Disagree

Comments:

---

---

---

---

---

Signature of Representative : \_\_\_\_\_ Date: \_\_\_\_\_

Federal Agency or Tribal Name : \_\_\_\_\_ Agree  Disagree

Comments:

---

---

---

---

---

Signature of Representative : \_\_\_\_\_ Date: \_\_\_\_\_

Northwest Power Planning Council

Comments:

---

---

---

---

---

Action Taken : \_\_\_\_\_

Signature of Representative : \_\_\_\_\_ Date: \_\_\_\_\_



# Protected Areas Update Form

Applicant: \_\_\_\_\_ Date: \_\_\_\_\_  
Representing: \_\_\_\_\_  
Address: \_\_\_\_\_  
City: \_\_\_\_\_ State: \_\_\_\_\_ Zip: \_\_\_\_\_

### Type of Change Requested (Check One Only)

- 1. Change Designation as Protected or Unprotected   X
- 2. Change Reason for Protected Designation
- 3. Technical Correction (No Change to Protected Codes)
- 4. Exception from Protected Areas for Project With Exceptional Fish and Wildlife Benefits

### Reach Information

Reach Number: 1701010500500.00 ID Number: 13528  
Reach Name: Mayie R  
Lower Boundary: Debr Cr  
Upper Boundary: Meadow Cr  
Tributary To: Kastanai R  
County: Boundary

	Current Value	Proposed Change
Protected Category*:	<u>      </u>	<u>  F  </u>
Protected Length:	<u>      </u>	<u>  1.2  </u>
Starting Mile:	<u>      </u>	<u>  0  </u>
Ending Mile:	<u>      </u>	<u>  1.2  </u>

#### \* Protected Area Codes

Code	Meaning	Code	Meaning
A	Anadromous Fish Only	B	Resident Fish and Wildlife
C	Anadromous <u>and</u> Resident <u>and</u> Wildlife	D	Anadromous <u>and</u> Resident <u>or</u> Wildlife
F	Resident Fish Only	W	Wildlife Only
U	Unprotected	Z	Already Protected by Federal or State

Is there a proposed hydro project on the reach in question? (Y/N)   N    
If so, what is the FERC number of the project: \_\_\_\_\_

#### Rationale for Change :

Same as 1701010500100.00

**Action Status**

State Fish and Wildlife Agency Name: IDFG Agree  Disagree

Comments:

---

---

---

---

---

Signature of Representative : \_\_\_\_\_ Date: \_\_\_\_\_

Federal Agency or Tribal Name : \_\_\_\_\_ Agree  Disagree

Comments:

---

---

---

---

---

Signature of Representative : \_\_\_\_\_ Date: \_\_\_\_\_

**Northwest Power Planning Council**

Comments:

---

---

---

---

---

Action Taken : \_\_\_\_\_

Signature of Representative : \_\_\_\_\_ Date: \_\_\_\_\_

# Protected Areas Update Form

Applicant: \_\_\_\_\_ Date: \_\_\_\_\_  
 Representing: \_\_\_\_\_  
 Address: \_\_\_\_\_  
 City: \_\_\_\_\_ State: \_\_\_\_\_ Zip: \_\_\_\_\_

### Type of Change Requested (Check One Only)

- 1. Change Designation as Protected or Unprotected  \_\_\_\_\_
- 2. Change Reason for Protected Designation \_\_\_\_\_
- 3. Technical Correction (No Change to Protected Codes) \_\_\_\_\_
- 4. Exception from Protected Areas for Project With Exceptional Fish and Wildlife Benefits \_\_\_\_\_

### Reach Information

Reach Number: 1701010500700.00 ID Number: 13536  
 Reach Name: Moyie R  
 Lower Boundary: Road Prairie Cr  
 Upper Boundary: Headwaters  
 Tributary To: Kootenai R  
 County: Boundary

	Current Value	Proposed Change
Protected Category*:	<u>U</u>	<u>F</u>
Protected Length:	<u>0</u>	<u>8.5</u>
Starting Mile:	<u>_____</u>	<u>0</u>
Ending Mile:	<u>_____</u>	<u>8.5</u>

#### \* Protected Area Codes

Code	Meaning	Code	Meaning
A	Anadromous Fish Only	B	Resident Fish and Wildlife
C	Anadromous <u>and</u> Resident <u>and</u> Wildlife	D	Anadromous <u>and</u> Resident <u>or</u> Wildlife
F	Resident Fish Only	W	Wildlife Only
U	Unprotected	Z	Already Protected by Federal or State

Is there a proposed hydro project on the reach in question? (Y/N) N  
 If so, what is the FERC number of the project: \_\_\_\_\_

#### Rationale for Change :

Same as 1701010500100.00



**Action Status**

State Fish and Wildlife Agency Name: IDFG Agree  Disagree

Comments:

---

---

---

---

---

Signature of Representative : \_\_\_\_\_ Date: \_\_\_\_\_

Federal Agency or Tribal Name : \_\_\_\_\_ Agree  Disagree

Comments:

---

---

---

---

---

Signature of Representative : \_\_\_\_\_ Date: \_\_\_\_\_

Northwest Power Planning Council

Comments:

---

---

---

---

---

Action Taken : \_\_\_\_\_

Signature of Representative : \_\_\_\_\_ Date: \_\_\_\_\_



## Protected Areas Update Form

Applicant: Jerry Conley Date: 10/27/89  
 Representing: Idaho Department of Fish and Game  
 Address: 600 S. Walnut, P.O. Box 25  
 City: Boise State: ID Zip: 83707

### Type of Change Requested (Check One Only)

- 1. Change Designation as Protected or Unprotected X
- 2. Change Reason for Protected Designation \_\_\_\_\_
- 3. Technical Correction (No Change to Protected Codes) \_\_\_\_\_
- 4. Exception from Protected Areas for Project With  
Exceptional Fish and Wildlife Benefits \_\_\_\_\_

### Reach Information

Reach Number: 1701021405400.00 ID Number: 26995  
 Reach Name: Brickel Cr  
 Lower Boundary: Mouth (Spirit Lake)  
 Upper Boundary: Headwaters  
 Tributary To: Spirit Lake  
 County: Kootenai

	Current Value	Proposed Change
Protected Category*:	<u>U</u>	<u>B</u>
Protected Length:	<u>0</u>	<u>11.3</u>
Starting Mile:	_____	<u>0</u>
Ending Mile:	_____	<u>11.3</u>

\* Protected Area Codes

Code	Meaning	Code	Meaning
A	Anadromous Fish Only	B	Resident Fish and Wildlife
C	Anadromous <u>and</u> Resident <u>and</u> Wildlife	D	Anadromous <u>and</u> Resident <u>or</u> Wildlife
F	Resident Fish Only	W	Wildlife Only
U	Unprotected	Z	Already Protected by Federal or State

Is there a proposed hydro project on the reach in question? (Y/N) N  
 If so, what is the FERC number of the project: \_\_\_\_\_

Rationale for Change :

Primary spawning tributary to Spirit Lake (cutthroat, Rainbow);  
Big game winter, heavy waterfowl use.

**Action Status**

State Fish and Wildlife Agency Name: IDFG    Agree     Disagree   
Comments:

---

---

---

---

---

Signature of Representative : \_\_\_\_\_ Date: \_\_\_\_\_

Federal Agency or Tribal Name : \_\_\_\_\_ Agree     Disagree   
Comments:

---

---

---

---

---

Signature of Representative : \_\_\_\_\_ Date: \_\_\_\_\_

**Northwest Power Planning Council**  
Comments:

---

---

---

---

---

Action Taken : \_\_\_\_\_

Signature of Representative : \_\_\_\_\_ Date: \_\_\_\_\_



**Protected Areas Update Form**

Applicant: Jerry Conley Date: 10/27/89  
 Representing: Idaho Department of Fish and Game  
 Address: 600 S. Walnut, P.O. Box 25  
 City: Boise State: ID Zip: 83707

**Type of Change Requested (Check One Only)**

- 1. Change Designation as Protected or Unprotected
- 2. Change Reason for Protected Designation   X
- 3. Technical Correction (No Change to Protected Codes)
- 4. Exception from Protected Areas for Project With  
 Exceptional Fish and Wildlife Benefits

**Reach Information**

Reach Number: 1701030305800.00 ID Number: 12967  
 Reach Name: Latour Cr  
 Lower Boundary: Mouth  
 Upper Boundary: Baldy Cr  
 Tributary To: Coeur d'Alene R  
 County: Kootenai

	Current Value	Proposed Change
Protected Category*:	<u>W</u>	<u>B</u>
Protected Length:	<u>7.6</u>	<u>7.6</u>
Starting Mile:	<u>0</u>	<u>0</u>
Ending Mile:	<u>7.6</u>	<u>7.6</u>

**\* Protected Area Codes**

Code	Meaning	Code	Meaning
A	Anadromous Fish Only	B	Resident Fish and Wildlife
C	Anadromous <u>and</u> Resident <u>and</u> Wildlife	D	Anadromous <u>and</u> Resident <u>or</u> Wildlife
F	Resident Fish Only	W	Wildlife Only
U	Unprotected	Z	Already Protected by Federal or State

Is there a proposed hydro project on the reach in question? (Y/N)   N    
 If so, what is the FERC number of the project:                     

Rationale for Change :

  Affluvial cutthroat trout and Large Rainbow trout.

**Action Status**

State Fish and Wildlife Agency Name: IDFG Agree  Disagree

Comments:

---

---

---

---

Signature of Representative : \_\_\_\_\_ Date: \_\_\_\_\_

Federal Agency or Tribal Name : \_\_\_\_\_ Agree  Disagree

Comments:

---

---

---

---

Signature of Representative : \_\_\_\_\_ Date: \_\_\_\_\_

Northwest Power Planning Council

Comments:

---

---

---

---

Action Taken : \_\_\_\_\_

Signature of Representative : \_\_\_\_\_ Date: \_\_\_\_\_



## Protected Areas Update Form

Applicant: \_\_\_\_\_ Date: \_\_\_\_\_  
 Representing: \_\_\_\_\_  
 Address: \_\_\_\_\_  
 City: \_\_\_\_\_ State: \_\_\_\_\_ Zip: \_\_\_\_\_

### Type of Change Requested (Check One Only)

- 1. Change Designation as Protected or Unprotected \_\_\_\_\_
- 2. Change Reason for Protected Designation   X
- 3. Technical Correction (No Change to Protected Codes) \_\_\_\_\_
- 4. Exception from Protected Areas for Project With  
 Exceptional Fish and Wildlife Benefits \_\_\_\_\_

### Reach Information

Reach Number: 1701030305900.00 ID Number: 12969  
 Reach Name: Latour Cr  
 Lower Boundary: Baldy Cr  
 Upper Boundary: Headwaters  
 Tributary To: Coeur d'Alene R  
 County: Kootenai, Benewah

	Current Value	Proposed Change
Protected Category*:	<u>W</u>	<u>B</u>
Protected Length:	<u>9.0</u>	<u>9.0</u>
Starting Mile:	<u>0</u>	<u>0</u>
Ending Mile:	<u>9.0</u>	<u>9.0</u>

**\* Protected Area Codes**

Code	Meaning	Code	Meaning
A	Anadromous Fish Only	B	Resident Fish and Wildlife
C	Anadromous <u>and</u> Resident <u>and</u> Wildlife	D	Anadromous <u>and</u> Resident <u>or</u> Wildlife
F	Resident Fish Only	W	Wildlife Only
U	Unprotected	Z	Already Protected by Federal or State

Is there a proposed hydro project on the reach in question? (Y/N)   N    
 If so, what is the FERC number of the project: \_\_\_\_\_

Rationale for Change :

  Affluential cutthroat trout and Large Rainbow Trout.

**Action Status**

State Fish and Wildlife Agency Name:   IDFG   Agree  Disagree

Comments:

---

---

---

---

---

Signature of Representative : \_\_\_\_\_ Date: \_\_\_\_\_

Federal Agency or Tribal Name : \_\_\_\_\_ Agree  Disagree

Comments:

---

---

---

---

---

Signature of Representative : \_\_\_\_\_ Date: \_\_\_\_\_

Northwest Power Planning Council

Comments:

---

---

---

---

---

Action Taken : \_\_\_\_\_

Signature of Representative : \_\_\_\_\_ Date: \_\_\_\_\_

## Protected Areas Update Form

Applicant: Jerry Conley Date: \_\_\_\_\_  
 Representing: Idaho Department of Fish and Game  
 Address: 600 S. Walnut, P.O. Box 25  
 City: Boise State: ID Zip: 83707

### Type of Change Requested (Check One Only)

- 1. Change Designation as Protected or Unprotected X
- 2. Change Reason for Protected Designation \_\_\_\_\_
- 3. Technical Correction (No Change to Protected Codes) \_\_\_\_\_
- 4. Exception from Protected Areas for Project With Exceptional Fish and Wildlife Benefits \_\_\_\_\_

### Reach Information

Reach Number: 17010304/12700.00 ID Number: 12882  
 Reach Name: Slate Cr  
 Lower Boundary: Mouth  
 Upper Boundary: Headwaters  
 Tributary To: St Joe R  
 County: Shoshone

	Current Value	Proposed Change
Protected Category*:	<u>U</u>	<u>B</u>
Protected Length:	<u>0</u>	<u>16.8</u>
Starting Mile:	_____	<u>0</u>
Ending Mile:	_____	<u>16.8</u>

\* Protected Area Codes

Code	Meaning
A	Anadromous Fish Only
C	Anadromous <u>and</u> Resident <u>and</u> Wildlife
F	Resident Fish Only
U	Unprotected
B	Resident Fish and Wildlife
D	Anadromous <u>and</u> Resident <u>or</u> Wildlife
W	Wildlife Only
Z	Already Protected by Federal or State

Is there a proposed hydro project on the reach in question? (Y/N) N  
 If so, what is the FERC number of the project: \_\_\_\_\_

Rationale for Change :

Fluvial westslope cutthroat trout and critical big game winter range.



**Action Status**

State Fish and Wildlife Agency Name: IDFG    Agree     Disagree   
Comments:

---

---

---

---

Signature of Representative : \_\_\_\_\_ Date: \_\_\_\_\_

Federal Agency or Tribal Name : \_\_\_\_\_    Agree     Disagree   
Comments:

---

---

---

---

Signature of Representative : \_\_\_\_\_ Date: \_\_\_\_\_

Northwest Power Planning Council  
Comments:

---

---

---

---

Action Taken : \_\_\_\_\_

Signature of Representative : \_\_\_\_\_ Date: \_\_\_\_\_

### Protected Areas Update Form

Applicant: Jerry Conley Date: 10/27/89  
 Representing: Idaho Department of Fish and Game  
 Address: 600 S. Walnut; P.O. Box 25  
 City: Boise State: ID Zip: 83707

#### Type of Change Requested (Check One Only)

- 1. Change Designation as Protected or Unprotected X
- 2. Change Reason for Protected Designation
- 3. Technical Correction (No Change to Protected Codes)
- 4. Exception from Protected Areas for Project With  
Exceptional Fish and Wildlife Benefits

#### Reach Information

Reach Number: 1701030405500.00 ID Number: 12799  
 Reach Name: Thorn Cr  
 Lower Boundary: Mouth  
 Upper Boundary: Headwaters  
 Tributary To: St. Maries R  
 County: Benewah

	Current Value	Proposed Change
Protected Category*:	<u>U</u>	<u>F</u>
Protected Length:	<u>0</u>	<u>8.9</u>
Starting Mile:	<u>      </u>	<u>0</u>
Ending Mile:	<u>      </u>	<u>8.9</u>

#### \* Protected Area Codes

Code	Meaning	Code	Meaning
A	Anadromous Fish Only	B	Resident Fish and Wildlife
C	Anadromous <u>and</u> Resident <u>and</u> Wildlife	D	Anadromous <u>and</u> Resident <u>or</u> Wildlife
F	Resident Fish Only	W	Wildlife Only
U	Unprotected	Z	Already Protected by Federal or State

Is there a proposed hydro project on the reach in question? (Y/N) N

If so, what is the FERC number of the project:       

#### Rationale for Change :

Westslope cutthroat trout; Major spawning tributary for  
adfluvial cutthroat trout.

**Action Status**

State Fish and Wildlife Agency Name: IDFG Agree  Disagree

Comments:

---

---

---

---

---

Signature of Representative : \_\_\_\_\_ Date: \_\_\_\_\_

Federal Agency or Tribal Name : \_\_\_\_\_ Agree  Disagree

Comments:

---

---

---

---

---

Signature of Representative : \_\_\_\_\_ Date: \_\_\_\_\_

Northwest Power Planning Council

Comments:

---

---

---

---

---

Action Taken : \_\_\_\_\_

Signature of Representative : \_\_\_\_\_ Date: \_\_\_\_\_



# Protected Areas Update Form

Applicant: Jerry Conley Date: \_\_\_\_\_  
Representing: Idaho Department of Fish and Game  
Address: 600 S. Walnut, P.O. Box 25  
City: Boise State: ID Zip: 83707

### Type of Change Requested (Check One Only)

- 1. Change Designation as Protected or Unprotected   x
- 2. Change Reason for Protected Designation
- 3. Technical Correction (No Change to Protected Codes)
- 4. Exception from Protected Areas for Project With Exceptional Fish and Wildlife Benefits

### Reach Information

Reach Number: 1701010400900.00 ID Number: 13483  
Reach Name: Beaver Cr  
Lower Boundary: Mouth  
Upper Boundary: Headwaters  
Tributary To: Cow Cr  
County: Boundary

	Current Value	Proposed Change
Protected Category*:	<u>U</u>	<u>B</u>
Protected Length:	<u>0</u>	<u>3.8</u>
Starting Mile:	<u>      </u>	<u>0</u>
Ending Mile:	<u>      </u>	<u>3.8</u>

#### \* Protected Area Codes

Code	Meaning	Code	Meaning
A	Anadromous Fish Only	B	Resident Fish and Wildlife
C	Anadromous <u>and</u> Resident <u>and</u> Wildlife	D	Anadromous <u>and</u> Resident <u>or</u> Wildlife
F	Resident Fish Only	W	Wildlife Only
U	Unprotected	Z	Already Protected by Federal or State

Is there a proposed hydro project on the reach in question? (Y/N) N  
If so, what is the FERC number of the project: \_\_\_\_\_

#### Rationale for Change :

Situation 1 Critical Grizzly Bear habitat; Westslope cutthroat trout

**Action Status**

State Fish and Wildlife Agency Name: IDFG Agree  Disagree

Comments:

---

---

---

---

Signature of Representative : \_\_\_\_\_ Date: \_\_\_\_\_

Federal Agency or Tribal Name : \_\_\_\_\_ Agree  Disagree

Comments:

---

---

---

---

Signature of Representative : \_\_\_\_\_ Date: \_\_\_\_\_

Northwest Power Planning Council

Comments:

---

---

---

---

Action Taken : \_\_\_\_\_

Signature of Representative : \_\_\_\_\_ Date: \_\_\_\_\_



### Protected Areas Update Form

Applicant: Jerry Conley Date: 9/20/89  
 Representing: Idaho Department of Fish and Game  
 Address: 600 S. Walnut, P.O. Box 25  
 City: Boise State: ID Zip: 83707

#### Type of Change Requested (Check One Only)

- 1. Change Designation as Protected or Unprotected X
- 2. Change Reason for Protected Designation
- 3. Technical Correction (No Change to Protected Codes)
- 4. Exception from Protected Areas for Project With Exceptional Fish and Wildlife Benefits

#### Reach Information

Reach Number: 1706030504600.00 ID Number: 8833  
 Reach Name: Silver Creek  
 Lower Boundary: Mouth  
 Upper Boundary: Headwaters  
 Tributary To: Clearwater R., S FK  
 County: Idaho

	Current Value	Proposed Change
Protected Category*:	<u>4</u>	<u>B</u>
Protected Length:	<u>0</u>	<u>9.3</u>
Starting Mile:	<u>0</u>	<u>2 (Falls)</u>
Ending Mile:	<u>11.3</u>	<u>11.3 (Headwaters)</u>

#### \* Protected Area Codes

Code	Meaning	Code	Meaning
A	Anadromous Fish Only	B	Resident Fish and Wildlife
C	Anadromous <u>and</u> Resident <u>and</u> Wildlife	D	Anadromous <u>and</u> Resident <u>or</u> Wildlife
F	Resident Fish Only	W	Wildlife Only
U	Unprotected	Z	Already Protected by Federal or State

Is there a proposed hydro project on the reach in question? (Y/N) N  
 If so, what is the FERC number of the project: #10523 below falls

#### Rationale for Change :

Upper portion of Silver Creek is excellent fisheries habitat for resident population of wild rainbow trout and possibly westslope cutthroat; Big game winter range



**Action Status**

State Fish and Wildlife Agency Name: IDEFG Agree  Disagree

Comments:

---

---

---

---

---

Signature of Representative : \_\_\_\_\_ Date: \_\_\_\_\_

Federal Agency or Tribal Name : \_\_\_\_\_ Agree  Disagree

Comments:

---

---

---

---

---

Signature of Representative : \_\_\_\_\_ Date: \_\_\_\_\_

Northwest Power Planning Council

Comments:

---

---

---

---

---

Action Taken : \_\_\_\_\_

Signature of Representative : \_\_\_\_\_ Date: \_\_\_\_\_

## Protected Areas Update Form

Applicant: Jerry Conley Date: 10/27/89  
 Representing: Idaho Department of Fish and Game  
 Address: 600 S. Walnut; P.O. Box 25  
 City: Boise State: ID Zip: 83707

### Type of Change Requested (Check One Only)

- 1. Change Designation as Protected or Unprotected X
- 2. Change Reason for Protected Designation \_\_\_\_\_
- 3. Technical Correction (No Change to Protected Codes) \_\_\_\_\_
- 4. Exception from Protected Areas for Project With Exceptional Fish and Wildlife Benefits \_\_\_\_\_

### Reach Information

Reach Number: 1705012404500.00 ID Number: 9217  
 Reach Name: Weiser R  
 Lower Boundary: Weiser R, E FK  
 Upper Boundary: Headwaters  
 Tributary To: Snake R  
 County: Adams

	Current Value	Proposed Change
Protected Category*:	<u>U</u>	<u>F</u>
Protected Length:	<u>0</u>	<u>18.0</u>
Starting Mile:	_____	<u>0</u>
Ending Mile:	_____	<u>18.0</u>

**\* Protected Area Codes**

Code	Meaning
A	Anadromous Fish Only
C	Anadromous <u>and</u> Resident <u>and</u> Wildlife
F	Resident Fish Only
U	Unprotected
B	Resident Fish and Wildlife
D	Anadromous <u>and</u> Resident <u>or</u> Wildlife
W	Wildlife Only
Z	Already Protected by Federal or State

Is there a proposed hydro project on the reach in question? (Y/N) N  
 If so, what is the FERC number of the project: \_\_\_\_\_

**Rationale for Change :**

Wild rainbow trout (Redband), Brown trout, Brook trout;  
High recreational use

**Action Status**

State Fish and Wildlife Agency Name: IDFG Agree  Disagree

Comments:

---

---

---

---

---

Signature of Representative : \_\_\_\_\_ Date: \_\_\_\_\_

Federal Agency or Tribal Name : \_\_\_\_\_ Agree  Disagree

Comments:

---

---

---

---

---

Signature of Representative : \_\_\_\_\_ Date: \_\_\_\_\_

Northwest Power Planning Council

Comments:

---

---

---

---

---

Action Taken : \_\_\_\_\_

Signature of Representative : \_\_\_\_\_ Date: \_\_\_\_\_



## Protected Areas Update Form

Applicant: Jerry Conley Date: \_\_\_\_\_  
 Representing: Idaho Department of Fish and Game  
 Address: 600 S. Walnut, P.O. Box 25  
 City: Boise State: ID Zip: 83707

### Type of Change Requested (Check One Only)

1. Change Designation as Protected or Unprotected X  
 2. Change Reason for Protected Designation \_\_\_\_\_  
 3. Technical Correction (No Change to Protected Codes) \_\_\_\_\_  
 4. Exception from Protected Areas for Project With  
 Exceptional Fish and Wildlife Benefits \_\_\_\_\_

### Reach Information

Reach Number: 1705012300500.00 ID Number: 9290  
 Reach Name: Payette R, N FK  
 Lower Boundary: Clear Cr  
 Upper Boundary: Corral Cr  
 Tributary To: Payette R  
 County: Valley

	Current Value	Proposed Change
Protected Category*:	<u>U</u>	<u>W</u>
Protected Length:	_____	<u>3.8</u>
Starting Mile:	_____	<u>0</u>
Ending Mile:	_____	<u>3.8</u>

#### \* Protected Area Codes

Code	Meaning	Code	Meaning
A	Anadromous Fish Only	B	Resident Fish and Wildlife
C	Anadromous <u>and</u> Resident <u>and</u> Wildlife	D	Anadromous <u>and</u> Resident <u>or</u> Wildlife
F	Resident Fish Only	W	Wildlife Only
U	Unprotected	Z	Already Protected by Federal or State

Is there a proposed hydro project on the reach in question? (Y/N) N  
 If so, what is the FERC number of the project: \_\_\_\_\_

Rationale for Change :

Bald eagle nesting/wintering; Large heron rookery;  
Waterfowl nesting

**Action Status**

State Fish and Wildlife Agency Name: IDFG Agree  Disagree

Comments:

---

---

---

---

---

Signature of Representative : \_\_\_\_\_ Date: \_\_\_\_\_

Federal Agency or Tribal Name : \_\_\_\_\_ Agree  Disagree

Comments:

---

---

---

---

---

Signature of Representative : \_\_\_\_\_ Date: \_\_\_\_\_

**Northwest Power Planning Council**

Comments:

---

---

---

---

---

Action Taken : \_\_\_\_\_

Signature of Representative : \_\_\_\_\_ Date: \_\_\_\_\_

## Protected Areas Update Form

Applicant: \_\_\_\_\_ Date: \_\_\_\_\_  
 Representing: \_\_\_\_\_  
 Address: \_\_\_\_\_  
 City: \_\_\_\_\_ State: \_\_\_\_\_ Zip: \_\_\_\_\_

### Type of Change Requested (Check One Only)

- 1. Change Designation as Protected or Unprotected   X
- 2. Change Reason for Protected Designation
- 3. Technical Correction (No Change to Protected Codes)
- 4. Exception from Protected Areas for Project With Exceptional Fish and Wildlife Benefits

### Reach Information

Reach Number: 1705012300700.00 ID Number: 9292  
 Reach Name: Payette R, N FK  
 Lower Boundary: Corral Cr  
 Upper Boundary: Big Cr  
 Tributary To: Payette R  
 County: Valley

	Current Value	Proposed Change
Protected Category*:	<u>  U  </u>	<u>  W  </u>
Protected Length:	<u>      </u>	<u>  1.0  </u>
Starting Mile:	<u>      </u>	<u>  0  </u>
Ending Mile:	<u>      </u>	<u>  1.0  </u>

**\* Protected Area Codes**

Code	Meaning	Code	Meaning
A	Anadromous Fish Only	B	Resident Fish and Wildlife
C	Anadromous <u>and</u> Resident <u>and</u> Wildlife	D	Anadromous <u>and</u> Resident <u>or</u> Wildlife
F	Resident Fish Only	W	Wildlife Only
U	Unprotected	Z	Already Protected by Federal or State

Is there a proposed hydro project on the reach in question? (Y/N)   N    
 If so, what is the FERC number of the project: \_\_\_\_\_

**Rationale for Change :**

Bald eagle nesting/wintering ; Large heron rookery ;  
Waterfowl nesting



**Action Status**

State Fish and Wildlife Agency Name: IDFG Agree  Disagree

Comments:

---

---

---

---

---

Signature of Representative : \_\_\_\_\_ Date: \_\_\_\_\_

Federal Agency or Tribal Name : \_\_\_\_\_ Agree  Disagree

Comments:

---

---

---

---

---

Signature of Representative : \_\_\_\_\_ Date: \_\_\_\_\_

Northwest Power Planning Council

Comments:

---

---

---

---

---

Action Taken : \_\_\_\_\_

Signature of Representative : \_\_\_\_\_ Date: \_\_\_\_\_

### Protected Areas Update Form

Applicant: \_\_\_\_\_ Date: \_\_\_\_\_  
 Representing: \_\_\_\_\_  
 Address: \_\_\_\_\_  
 City: \_\_\_\_\_ State: \_\_\_\_\_ Zip: \_\_\_\_\_

#### Type of Change Requested (Check One Only)

- 1. Change Designation as Protected or Unprotected   X
- 2. Change Reason for Protected Designation
- 3. Technical Correction (No Change to Protected Codes)
- 4. Exception from Protected Areas for Project With  
 Exceptional Fish and Wildlife Benefits

#### Reach Information

Reach Number: 1705012300900.00 ID Number: 9294  
 Reach Name: Payette R, NFK  
 Lower Boundary: Big Cr  
 Upper Boundary: Beaver Cr  
 Tributary To: Payette R  
 County: Valley

	Current Value	Proposed Change
Protected Category*:	<u>4</u>	<u>W</u>
Protected Length:	<u>      </u>	<u>5.7</u>
Starting Mile:	<u>      </u>	<u>0</u>
Ending Mile:	<u>      </u>	<u>5.7</u>

\* Protected Area Codes

Code	Meaning	Code	Meaning
A	Anadromous Fish Only	B	Resident Fish and Wildlife
C	Anadromous <u>and</u> Resident <u>and</u> Wildlife	D	Anadromous <u>and</u> Resident <u>or</u> Wildlife
F	Resident Fish Only	W	Wildlife Only
U	Unprotected	Z	Already Protected by Federal or State

Is there a proposed hydro project on the reach in question? (Y/N)   N    
 If so, what is the FERC number of the project: \_\_\_\_\_

#### Rationale for Change :

Bald eagle nesting/wintering ; large heron rookery ;  
waterfowl nesting

**Action Status**

State Fish and Wildlife Agency Name: IOFG Agree  Disagree

Comments:

---

---

---

---

---

Signature of Representative : \_\_\_\_\_ Date: \_\_\_\_\_

Federal Agency or Tribal Name : \_\_\_\_\_ Agree  Disagree

Comments:

---

---

---

---

---

Signature of Representative : \_\_\_\_\_ Date: \_\_\_\_\_

Northwest Power Planning Council

Comments:

---

---

---

---

---

Action Taken : \_\_\_\_\_

Signature of Representative : \_\_\_\_\_ Date: \_\_\_\_\_



### Protected Areas Update Form

Applicant: \_\_\_\_\_ Date: \_\_\_\_\_  
 Representing: \_\_\_\_\_  
 Address: \_\_\_\_\_  
 City: \_\_\_\_\_ State: \_\_\_\_\_ Zip: \_\_\_\_\_

#### Type of Change Requested (Check One Only)

- 1. Change Designation as Protected or Unprotected   X
- 2. Change Reason for Protected Designation
- 3. Technical Correction (No Change to Protected Codes)
- 4. Exception from Protected Areas for Project With  
 Exceptional Fish and Wildlife Benefits

#### Reach Information

Reach Number:   1705012300901.00   ID Number:   9298    
 Reach Name:   Payette R, N FK    
 Lower Boundary:   Beaver Cr    
 Upper Boundary:   Cascade Reservoir    
 Tributary To:   Payette R    
 County:   Valley  

	Current Value	Proposed Change
Protected Category*:	<u>  U  </u>	<u>  W  </u>
Protected Length:	<u>      </u>	<u>  1.5  </u>
Starting Mile:	<u>      </u>	<u>  0  </u>
Ending Mile:	<u>      </u>	<u>  1.5  </u>

#### \* Protected Area Codes

Code	Meaning	Code	Meaning
A	Anadromous Fish Only	B	Resident Fish and Wildlife
C	Anadromous <u>and</u> Resident <u>and</u> Wildlife	D	Anadromous <u>and</u> Resident <u>or</u> Wildlife
F	Resident Fish Only	W	Wildlife Only
U	Unprotected	Z	Already Protected by Federal or State

Is there a proposed hydro project on the reach in question? (Y/N)   N    
 If so, what is the FERC number of the project: \_\_\_\_\_

#### Rationale for Change :

  Bald eagle nesting/wintering ; large heron rookery ;  
  waterfowl nesting

**Action Status**

State Fish and Wildlife Agency Name: IDFG Agree  Disagree

Comments:

---

---

---

---

---

Signature of Representative : \_\_\_\_\_ Date: \_\_\_\_\_

Federal Agency or Tribal Name : \_\_\_\_\_ Agree  Disagree

Comments:

---

---

---

---

---

Signature of Representative : \_\_\_\_\_ Date: \_\_\_\_\_

Northwest Power Planning Council

Comments:

---

---

---

---

---

Action Taken : \_\_\_\_\_

Signature of Representative : \_\_\_\_\_ Date: \_\_\_\_\_

## Protected Areas Update Form

Applicant: Jerry Conley Date: \_\_\_\_\_  
 Representing: Idaho Department of Fish and Game  
 Address: P.O. Box 25  
 City: Boise State: ID Zip: 83707

### Type of Change Requested (Check One Only)

1. Change Designation as Protected or Unprotected X  
 2. Change Reason for Protected Designation \_\_\_\_\_  
 3. Technical Correction (No Change to Protected Codes) \_\_\_\_\_  
 4. Exception from Protected Areas for Project With  
 Exceptional Fish and Wildlife Benefits \_\_\_\_\_

### Reach Information

Reach Number: 1706020502600.00 ID Number: 8226  
 Reach Name: EIK Cr  
 Lower Boundary: Mouth  
 Upper Boundary: Cook Cr  
 Tributary To: Bear Valley Cr  
 County: Valley

	Current Value	Proposed Change
Protected Category*:	<u>Z</u>	<u>D</u>
Protected Length:	_____	<u>0.7</u>
Starting Mile:	_____	<u>0</u>
Ending Mile:	_____	<u>0.7</u>

#### \* Protected Area Codes

Code	Meaning	Code	Meaning
A	Anadromous Fish Only	B	Resident Fish and Wildlife
C	Anadromous <u>and</u> Resident <u>and</u> Wildlife	D	Anadromous <u>and</u> Resident <u>or</u> Wildlife
F	Resident Fish Only	W	Wildlife Only
U	Unprotected	Z	Already Protected by Federal or State

Is there a proposed hydro project on the reach in question? (Y/N) N  
 If so, what is the FERC number of the project: \_\_\_\_\_

#### Rationale for Change :

Anadromous fish; Westslope cutthroat trout; This reach has been determined to not be located in a wilderness area.



**Action Status**

State Fish and Wildlife Agency Name:   IDFG   Agree  Disagree

Comments:

---

---

---

---

---

Signature of Representative : \_\_\_\_\_ Date: \_\_\_\_\_

Federal Agency or Tribal Name : \_\_\_\_\_ Agree  Disagree

Comments:

---

---

---

---

---

Signature of Representative : \_\_\_\_\_ Date: \_\_\_\_\_

Northwest Power Planning Council

Comments:

---

---

---

---

---

Action Taken : \_\_\_\_\_

Signature of Representative : \_\_\_\_\_ Date: \_\_\_\_\_

## Protected Areas Update Form

Applicant: \_\_\_\_\_ Date: \_\_\_\_\_  
 Representing: \_\_\_\_\_  
 Address: \_\_\_\_\_  
 City: \_\_\_\_\_ State: \_\_\_\_\_ Zip: \_\_\_\_\_

### Type of Change Requested (Check One Only)

- 1. Change Designation as Protected or Unprotected   X
- 2. Change Reason for Protected Designation
- 3. Technical Correction (No Change to Protected Codes)
- 4. Exception from Protected Areas for Project With  
 Exceptional Fish and Wildlife Benefits

### Reach Information

Reach Number: 1706020502601.00 ID Number: 8228  
 Reach Name: EIK Cr  
 Lower Boundary: Cook Cr  
 Upper Boundary: Bearskin Cr  
 Tributary To: Bear Valley Cr  
 County: Idaho Valley

	Current Value	Proposed Change
Protected Category*:	<u>  Z  </u>	<u>  D  </u>
Protected Length:	<u>          </u>	<u>  5.2  </u>
Starting Mile:	<u>          </u>	<u>  0  </u>
Ending Mile:	<u>          </u>	<u>  5.2  </u>

**\* Protected Area Codes**

Code	Meaning	Code	Meaning
A	Anadromous Fish Only	B	Resident Fish and Wildlife
C	Anadromous <u>and</u> Resident <u>and</u> Wildlife	D	Anadromous <u>and</u> Resident <u>or</u> Wildlife
F	Resident Fish Only	W	Wildlife Only
U	Unprotected	Z	Already Protected by Federal or State

Is there a proposed hydro project on the reach in question? (Y/N)   N    
 If so, what is the FERC number of the project: \_\_\_\_\_

Rationale for Change :

Same as 1706020502600.00

**Action Status**

State Fish and Wildlife Agency Name: IDFG Agree X Disagree \_\_\_\_\_

Comments:

---

---

---

---

---

Signature of Representative : \_\_\_\_\_ Date: \_\_\_\_\_

Federal Agency or Tribal Name : \_\_\_\_\_ Agree \_\_\_\_\_ Disagree \_\_\_\_\_

Comments:

---

---

---

---

---

Signature of Representative : \_\_\_\_\_ Date: \_\_\_\_\_

Northwest Power Planning Council

Comments:

---

---

---

---

---

Action Taken : \_\_\_\_\_

Signature of Representative : \_\_\_\_\_ Date: \_\_\_\_\_



## Protected Areas Update Form

Applicant: \_\_\_\_\_ Date: \_\_\_\_\_  
 Representing: \_\_\_\_\_  
 Address: \_\_\_\_\_  
 City: \_\_\_\_\_ State: \_\_\_\_\_ Zip: \_\_\_\_\_

### Type of Change Requested (Check One Only)

- 1. Change Designation as Protected or Unprotected   X
- 2. Change Reason for Protected Designation
- 3. Technical Correction (No Change to Protected Codes)
- 4. Exception from Protected Areas for Project With Exceptional Fish and Wildlife Benefits

### Reach Information

Reach Number: 1706020502602.00 ID Number: 8232  
 Reach Name: EIK Cr  
 Lower Boundary: Bearskin Cr  
 Upper Boundary: Porter Cr  
 Tributary To: Bear Valley Cr  
 County: Valley

	Current Value	Proposed Change
Protected Category*:	<u>Z</u>	<u>D</u>
Protected Length:	<u>4.0</u>	<u>1.0</u>
Starting Mile:	<u>          </u>	<u>0</u>
Ending Mile:	<u>          </u>	<u>1.0 Wilderness Boundary</u>

**\* Protected Area Codes**

Code	Meaning	Code	Meaning
A	Anadromous Fish Only	B	Resident Fish and Wildlife
C	Anadromous <u>and</u> Resident <u>and</u> Wildlife	D	Anadromous <u>and</u> Resident <u>or</u> Wildlife
F	Resident Fish Only	W	Wildlife Only
U	Unprotected	Z	Already Protected by Federal or State

Is there a proposed hydro project on the reach in question? (Y/N)   N    
 If so, what is the FERC number of the project: \_\_\_\_\_

**Rationale for Change :**

Remaining 3 miles in this reach is in Wilderness  
Remainder of EIK Cr is in Wilderness.

**Action Status**

State Fish and Wildlife Agency Name: IDFG Agree  Disagree

Comments:

---

---

---

---

Signature of Representative : \_\_\_\_\_ Date: \_\_\_\_\_

Federal Agency or Tribal Name : \_\_\_\_\_ Agree  Disagree

Comments:

---

---

---

---

Signature of Representative : \_\_\_\_\_ Date: \_\_\_\_\_

Northwest Power Planning Council

Comments:

---

---

---

---

Action Taken : \_\_\_\_\_

Signature of Representative : \_\_\_\_\_ Date: \_\_\_\_\_



**Protected Areas Update Form**

Applicant: Jerry Conley Date: 10/27/89  
Representing: Idaho Department of Fish and Game  
Address: 600 S. Walnut, P.O. Box 25  
City: Boise State: ID Zip: 83707

**Type of Change Requested (Check One Only)**

- 1. Change Designation as Protected or Unprotected X
- 2. Change Reason for Protected Designation
- 3. Technical Correction (No Change to Protected Codes)
- 4. Exception from Protected Areas for Project With Exceptional Fish and Wildlife Benefits

**Reach Information**

Reach Number: 1706021002500.00 ID Number: 7759  
Reach Name: Sixmile Cr  
Lower Boundary: Mouth  
Upper Boundary: Headwaters  
Tributary To: Little Salmon R  
County: Adams

	Current Value	Proposed Change
Protected Category*:	<u>F</u>	<u>U</u>
Protected Length:	<u>5.6</u>	<u>0</u>
Starting Mile:	<u>0</u>	<u>      </u>
Ending Mile:	<u>5.6</u>	<u>      </u>

**\* Protected Area Codes**

Code	Meaning	Code	Meaning
A	Anadromous Fish Only	B	Resident Fish and Wildlife
C	Anadromous <u>and</u> Resident <u>and</u> Wildlife	D	Anadromous <u>and</u> Resident <u>or</u> Wildlife
F	Resident Fish Only	W	Wildlife Only
U	Unprotected	Z	Already Protected by Federal or State

Is there a proposed hydro project on the reach in question? (Y/N) Y  
If so, what is the FERC number of the project: 9952

**Rationale for Change :**

It has been determined by Department staff that the resident fish resources necessary to meet protected areas criteria are not present in Sixmile Creek.



**Action Status**

State Fish and Wildlife Agency Name: IDEFG Agree  Disagree

Comments:

---

---

---

---

---

Signature of Representative : \_\_\_\_\_ Date: \_\_\_\_\_

Federal Agency or Tribal Name : \_\_\_\_\_ Agree  Disagree

Comments:

---

---

---

---

---

Signature of Representative : \_\_\_\_\_ Date: \_\_\_\_\_

Northwest Power Planning Council

Comments:

---

---

---

---

---

Action Taken : \_\_\_\_\_

Signature of Representative : \_\_\_\_\_ Date: \_\_\_\_\_

### Protected Areas Update Form

Applicant: Jerry Conley Date: 10/27/89  
 Representing: Idaho Department of Fish and Game  
 Address: 600 S. Walnut, P.O. Box 25  
 City: Boise State: ID Zip: 83707

#### Type of Change Requested (Check One Only)

- 1. Change Designation as Protected or Unprotected X
- 2. Change Reason for Protected Designation
- 3. Technical Correction (No Change to Protected Codes)
- 4. Exception from Protected Areas for Project With Exceptional Fish and Wildlife Benefits

#### Reach Information

Reach Number: 1601020202600.00 ID Number: 4734  
 Reach Name: Trout Cr  
 Lower Boundary: Mouth  
 Upper Boundary: Headwaters  
 Tributary To: Bear R  
 County: Caribou

	Current Value	Proposed Change
Protected Category*:	<u>F</u>	<u>F</u>
Protected Length:	<u>6.7</u>	<u>3.0</u>
Starting Mile:	<u>0</u>	<u>0</u>
Ending Mile:	<u>6.7</u>	<u>3.0</u> to barrier below county road.

#### \* Protected Area Codes

Code	Meaning	Code	Meaning
A	Anadromous Fish Only	B	Resident Fish and Wildlife
C	Anadromous <u>and</u> Resident <u>and</u> Wildlife	D	Anadromous <u>and</u> Resident <u>or</u> Wildlife
F	Resident Fish Only	W	Wildlife Only
U	Unprotected	Z	Already Protected by Federal or State

Is there a proposed hydro project on the reach in question? (Y/N) Y  
 If so, what is the FERC number of the project: 10610

#### Rationale for Change :

The intent on this stream was and is to protect spawning trout from the Bear River. There is a barrier to these spawning fish approximately 3 miles above the mouth of Trout Creek. The proposed hydropower project would not be affected by protected areas if this change is adopted.

**Action Status**

State Fish and Wildlife Agency Name: IDEFG Agree  Disagree

Comments:

---

---

---

---

---

Signature of Representative : \_\_\_\_\_ Date: \_\_\_\_\_

Federal Agency or Tribal Name : \_\_\_\_\_ Agree  Disagree

Comments:

---

---

---

---

---

Signature of Representative : \_\_\_\_\_ Date: \_\_\_\_\_

Northwest Power Planning Council

Comments:

---

---

---

---

---

Action Taken : \_\_\_\_\_

Signature of Representative : \_\_\_\_\_ Date: \_\_\_\_\_



## Protected Areas Update Form

Applicant: Jerry Conley Date: 10/27/89  
 Representing: Idaho Department of Fish and Game  
 Address: 600 S. Walnut, P.O. Box 25  
 City: Boise State: ID Zip: 83707

### Type of Change Requested (Check One Only)

- |   |          |
|---|----------|
| 1. Change Designation as Protected or Unprotected   | <u>X</u> |
| 2. Change Reason for Protected Designation  | _____    |
| 3. Technical Correction (No Change to Protected Codes)                                    | _____    |
| 4. Exception from Protected Areas for Project With Exceptional Fish and Wildlife Benefits | _____    |

### Reach Information

Reach Number: 1706010100900.00 ID Number: 8841  
 Reach Name: Deep Cr  
 Lower Boundary: Mouth  
 Upper Boundary: Headwaters  
 Tributary To: Snake R  
 County: Adams

	Current Value	Proposed Change
Protected Category*:	<u>U/Z</u>	<u>D/Z</u>
Protected Length:	_____	<u>6.0</u>
Starting Mile:	_____	<u>0</u>
Ending Mile:	_____	<u>6.0 to Wilderness Boundary</u>

\* Protected Area Codes

Code	Meaning	Code	Meaning
A	Anadromous Fish Only	B	Resident Fish and Wildlife
C	Anadromous <u>and</u> Resident <u>and</u> Wildlife	D	Anadromous <u>and</u> Resident <u>or</u> Wildlife
F	Resident Fish Only	W	Wildlife Only
U	Unprotected	Z	Already Protected by Federal or State

Is there a proposed hydro project on the reach in question? (Y/N) Y  
 If so, what is the FERC number of the project: 10180

Rationale for Change :

Anadromous fish; wild rainbow trout; Critical big game winter range; see attached letters.

**Action Status**

State Fish and Wildlife Agency Name: IDEFG Agree  Disagree

Comments:

---

---

---

---

---

Signature of Representative : \_\_\_\_\_ Date: \_\_\_\_\_

Federal Agency or Tribal Name : \_\_\_\_\_ Agree  Disagree

Comments:

---

---

---

---

---

Signature of Representative : \_\_\_\_\_ Date: \_\_\_\_\_

Northwest Power Planning Council

Comments:

---

---

---

---

---

Action Taken : \_\_\_\_\_

Signature of Representative : \_\_\_\_\_ Date: \_\_\_\_\_





IDAHO FISH & GAME

600 South Walnut / Box 25  
Boise, Idaho 83707

April 10, 1989

Mr. Bob Saxvik and Mr. Jim Goller  
Northwest Power Planning Council  
Statehouse Mail  
Boise, Idaho 83720

Dear Mr. Saxvik and Mr. Goller:

This letter is in regard to the Idaho Department of Fish and Game's (Department) position on the Northwest Power Planning Council's (Council) proposed technical corrections to the Protected Areas program.

The Department fully supports the program and congratulates you on its successful implementation. It has become an integral tool in the efforts to protect the critically important fish and wildlife habitat of this state.

When the protected areas program was adopted by the Council on August 10, 1988, we were all fully aware that there were probably going to be technical corrections necessary. Currently, there are two technical corrections before you--one on Deep Creek in Adams County and the other concerning the Deadwood River (tributary to the South Fork of the Payette River).

In December of 1988, the technical error on Deep Creek was brought to our attention. This stream reach is currently listed in your database and adopted protected areas as a "Z" (protected because of wilderness). The problem arises here in the fact that not all of Deep Creek is located in a wilderness area; however, the stream reach system used did not easily allow for depiction of that fact.

The lower portion of Deep Creek has been documented as having anadromous fish use. There is also heavy use of this area by mule deer in the winter. It is for these reasons that the Department recommends that the protected area designation for that portion of Deep Creek not located in the wilderness area be changed to a "D" (protected for anadromous fish and resident fish or wildlife). The upper portion of Deep Creek contains a wild rainbow trout population and should remain protected by the wilderness designation.

Cecil D. Andrus Governor  
Jerry M. Conley Director







Mr. Bob Saxvik and Mr. Jim Goller  
April 10, 1989  
Page 2

The portion of the Deadwood River in question, from its mouth to Deadwood Reservoir, had been designated as a "B" (resident fish and wildlife) up until the time of final adoption, when apparently a data transfer error occurred somewhere in the process of getting data onto the Council's computer in Portland. The adopted protected areas listed this reach of the Deadwood as a "U" (unprotected). We have documentation showing that this error occurred. My staff, along with your staff, have both looked at this problem and agree that a technical error occurred. The Deadwood River, from its mouth to Deadwood Reservoir, should be corrected in the Protected Areas program to its original designation of a "B."

If you have any questions or require further information, please feel free to call Stan Allen regarding these corrections (208)334-3098.

Sincerely,

**COPY** Original Signed  
by Jerry M. Conley  
Jerry M. Conley  
Director

JMC:SA:db







United States  
Department of  
Agriculture

Forest  
Service

Payette  
National  
Forest

P.O. Box 1026  
McCall, ID 83638

Reply To: 2610

Date: April 7, 1988

Mr. Tom Trulove, Chairman  
Northwest Power Planning Council  
851 S.W. Sixth Avenue  
Suite 1100  
Portland, OR 97204

Dear Mr. Trulove:

The Forest is concerned with your consideration of a protected area correction for Deep Creek, in Adams County, Idaho. This stream is one of the few tributaries downstream from Hell's Canyon Dam, with suitable habitat for natural production of steelhead. The stream is almost wholly within the Payette National Forest. Our Forest Plan prohibits commercial hydropower development in the drainage. Resource objectives for the drainage include timber harvest, livestock grazing and other multiple uses that have been limited to achieve fish habitat protection objectives. Fish habitat protection objectives limit cumulative impacts by precluding commercial hydropower development. The terrain is extremely steep and rugged and not suitable for construction related disturbances. The Forest recommends that the Council designate Deep Creek as a protected area.

Sincerely,

VETO J. LaSALLE  
Forest Supervisor

APR 10 1988





### Protected Areas Update Form

Applicant: Jerry Conley Date: 10/27/84  
Representing: Idaho Department of Fish and Game  
Address: 600 S. Walnut, P.O. Box 25  
City: Boise State: ID Zip: 83707

#### Type of Change Requested (Check One Only)

- 1. Change Designation as Protected or Unprotected X
- 2. Change Reason for Protected Designation
- 3. Technical Correction (No Change to Protected Codes)
- 4. Exception from Protected Areas for Project With Exceptional Fish and Wildlife Benefits

#### Reach Information

Reach Number: 1706021002000.00 ID Number: 7761  
Reach Name: Goose Cr  
Lower Boundary: Mouth  
Upper Boundary: Unnamed (Brundage Cr)  
Tributary To: Little Salmon R  
County: Adams

	Current Value	Proposed Change
Protected Category*:	<u>D</u>	<u>A</u>
Protected Length:	<u>12.2</u>	<u>10.0</u>
Starting Mile:	<u>0</u>	<u>0</u>
Ending Mile:	<u>12.2</u>	<u>10.0 to Goose Creek Falls</u>

#### \* Protected Area Codes

Code	Meaning	Code	Meaning
A	Anadromous Fish Only	B	Resident Fish and Wildlife
C	Anadromous <u>and</u> Resident <u>and</u> Wildlife	D	Anadromous <u>and</u> Resident <u>or</u> Wildlife
F	Resident Fish Only	W	Wildlife Only
U	Unprotected	Z	Already Protected by Federal or State

Is there a proposed hydro project on the reach in question? (Y/N) Y  
If so, what is the FERC number of the project: 3800

#### Rationale for Change :

It has been determined by Department staff that the resident fish resources necessary to meet protected areas criteria are not present in Goose Creek. Anadromous fish passage, which will be provided by a planned barrier removal on the Little Salmon River, is not possible past Goose Creek Falls.



**Action Status**

State Fish and Wildlife Agency Name:   IDFG   Agree  Disagree

Comments:

---

---

---

---

---

Signature of Representative : \_\_\_\_\_ Date: \_\_\_\_\_

Federal Agency or Tribal Name : \_\_\_\_\_ Agree  Disagree

Comments:

---

---

---

---

---

Signature of Representative : \_\_\_\_\_ Date: \_\_\_\_\_

**Northwest Power Planning Council**

Comments:

---

---

---

---

---

Action Taken : \_\_\_\_\_

Signature of Representative : \_\_\_\_\_ Date: \_\_\_\_\_

### Protected Areas Update Form

Applicant: Jerry Conley Date: 10/27/89  
 Representing: Idaho Department of Fish and Game  
 Address: 600 S. Walnut; P.O. Box 25  
 City: Boise State: ID Zip: 83707

#### Type of Change Requested (Check One Only)

- 1. Change Designation as Protected or Unprotected X
- 2. Change Reason for Protected Designation \_\_\_\_\_
- 3. Technical Correction (No Change to Protected Codes) \_\_\_\_\_
- 4. Exception from Protected Areas for Project With  
Exceptional Fish and Wildlife Benefits \_\_\_\_\_

#### Reach Information

Reach Number: 1706021002300.00 ID Number: 7763  
 Reach Name: Goose Cr  
 Lower Boundary: Unnamed (Brundage Cr)  
 Upper Boundary: Headwaters (Goose Lake)  
 Tributary To: Little Salmon R  
 County: Adams

	Current Value	Proposed Change
Protected Category*:	<u>F</u>	<u>U</u>
Protected Length:	<u>2.8</u>	<u>0</u>
Starting Mile:	<u>0</u>	_____
Ending Mile:	<u>2.8</u>	_____

#### \* Protected Area Codes

Code	Meaning	Code	Meaning
A	Anadromous Fish Only	B	Resident Fish and Wildlife
C	Anadromous <u>and</u> Resident <u>and</u> Wildlife	D	Anadromous <u>and</u> Resident <u>or</u> Wildlife
F	Resident Fish Only	W	Wildlife Only
U	Unprotected	Z	Already Protected by Federal or State

Is there a proposed hydro project on the reach in question? (Y/N) N  
 If so, what is the FERC number of the project: \_\_\_\_\_

#### Rationale for Change :

It has been determined by Department staff that the resident fish resources necessary to meet protected areas criteria are not present in Goose Creek.

**Action Status**

State Fish and Wildlife Agency Name: IDFG Agree  Disagree

Comments:

---

---

---

---

---

Signature of Representative : \_\_\_\_\_ Date: \_\_\_\_\_

Federal Agency or Tribal Name : \_\_\_\_\_ Agree  Disagree

Comments:

---

---

---

---

---

Signature of Representative : \_\_\_\_\_ Date: \_\_\_\_\_

Northwest Power Planning Council

Comments:

---

---

---

---

---

Action Taken : \_\_\_\_\_

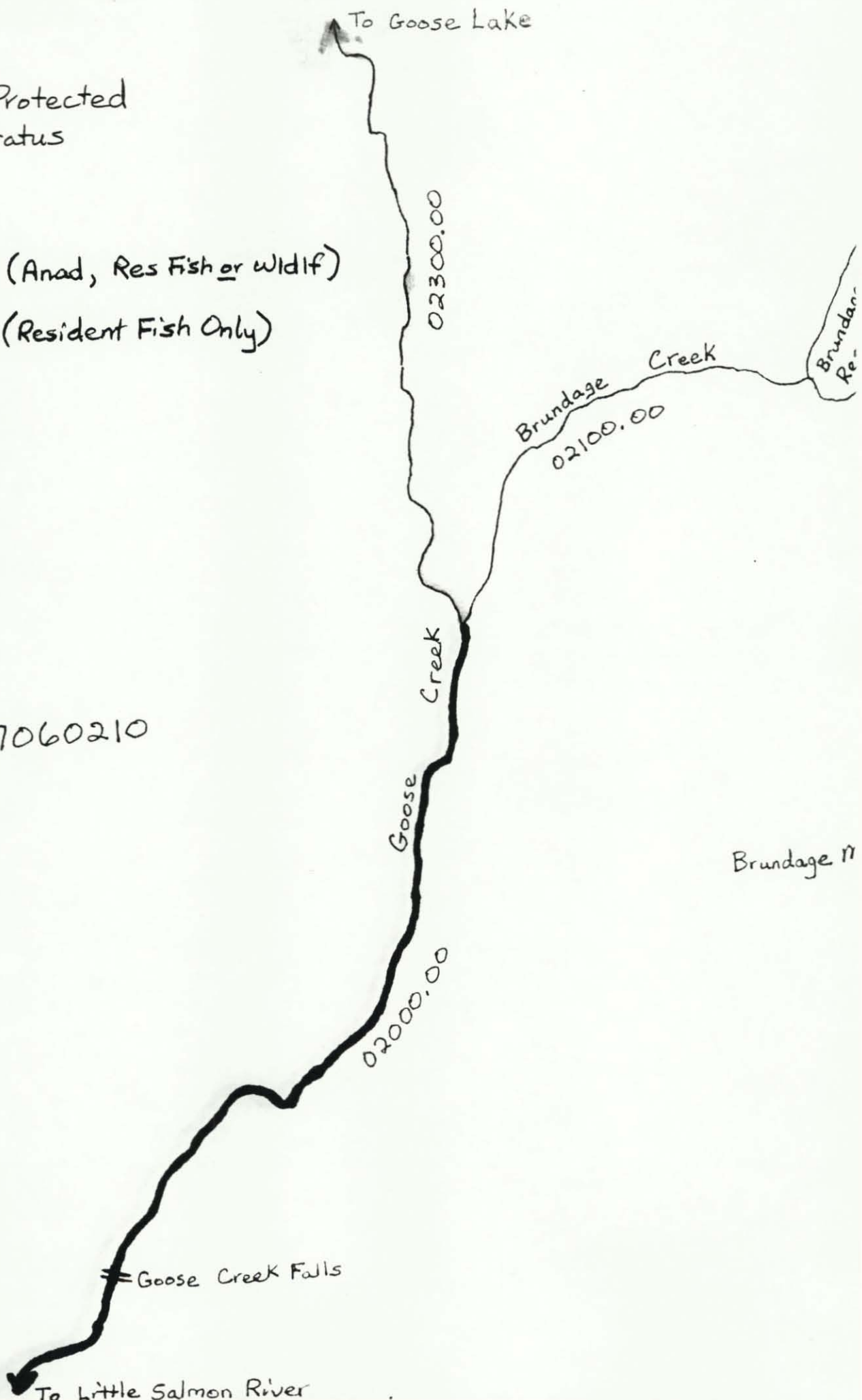
Signature of Representative : \_\_\_\_\_ Date: \_\_\_\_\_



Current Protected Area Status

- ➔ D (Anad, Res Fish or Wildl)
- ➔ F (Resident Fish Only)

17060210



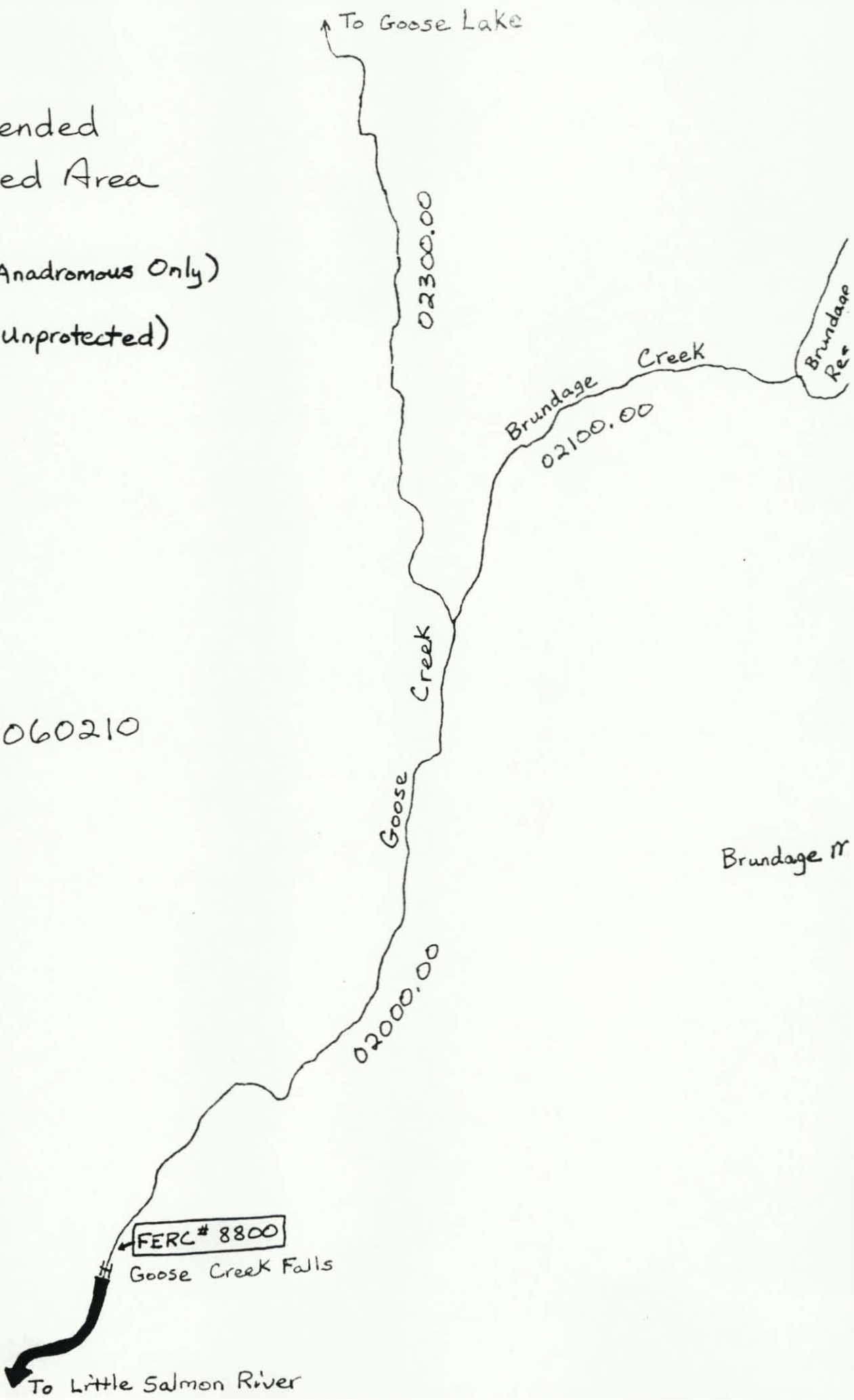


Recommended  
Protected Area

➔ A (Anadromous Only)

~ u (Unprotected)

17060210







MEMORANDUM

TO: Stan

FROM: Sharon

DATE: October 17, 1989

I went through my Presence/Absence information for stream reaches that had question marks. I am assuming reaches with check marks have an O.K for protected status. I have also provided some other supporting comments. If you need more information, just let me know. Smolt numbers represent estimated potential smolt production according to the standard density method. Partial usage of a reach is generally due to gradient.

Mainstem and Middle Fork Clearwater: The Nez Perce Tribe would definitely be interested in seeing these reaches supported because they support wild A-run steelhead.

Orofino Creek: BPA decided it was not feasible to provide passage around Orofino Falls. However, stocking fry to take advantage of the rearing area of the falls is being discussed. You might want to check with Bowler.

MFSR: Wild stocks, wilderness, wild and scenic  
Vanity Cr.: Sp. chinook - 3822 smolts  
Steelhead - 1033 smolts

Mid-Main: Wild stocks, wild and scenic  
Fall Cr: Steelhead - 896 smolts  
Carey Cr: Steelhead - 463 smolts  
Rabbit Cr: Steelhead - 141 smolts (passage barrier noted)  
Indian Cr: Steelhead - 190 smolts

Pahsimeroi: As I suspected, Duane has several tributaries listed which currently are not accessible due to dewatering, but we proposed a strategy of providing instream flow in the subbasin plan. The habitat is OK, water is the drawback. The tribs are as follows: Morse  
Big  
Goldberg

Not  
Included

(The remaining tributaries are listed as not accessible due to dewatering and were not proposed for any action. I do not know how the following tributaries ended up on Duane's list unless someone else added them:

Meadow, Falls, Patterson, Grouse, Short

Panther:

Deep: Steelhead - 1236 smolts  
Little Deep: Steelhead - 1216 smolts  
(Potential would be even greater if toxicity overcome in drainage)

The first part of the document discusses the importance of maintaining accurate records of all transactions. It emphasizes that every entry should be supported by a valid receipt or invoice to ensure transparency and accountability.

Furthermore, it is noted that regular audits are essential to identify any discrepancies or errors in the accounting process. This helps in maintaining the integrity of the financial data and ensures that the organization remains compliant with relevant regulations.

In addition, the document highlights the need for clear communication between all stakeholders involved in the financial operations. Regular meetings and reports should be conducted to keep everyone informed about the current financial status and any planned changes.

Finally, it is stressed that a strong internal control system is crucial for preventing fraud and mismanagement. This includes implementing strict policies, separating duties, and ensuring that all financial activities are properly authorized and documented.

Overall, the document provides a comprehensive overview of the key principles and practices that underpin effective financial management. By adhering to these guidelines, organizations can ensure the accuracy and reliability of their financial statements.

The document concludes by reiterating the commitment to high standards of financial reporting and the ongoing effort to improve internal controls and transparency. It is a call to action for all employees to take their responsibilities seriously and contribute to the overall success of the organization.



Upper Salmon

Twin Cr: Sp. Chinook - 907 smolts

Steelhead - 1226 smolts

(Salmon N.F. has been doing some culvert passage improvement in this drainage for anadromous fish.)

Garden Cr: Sp. Chinook - 30135 smolts

Steelhead - 2354 smolts

Corral Basin (8533): Sp. Chinook - 309 smolts, flow problems

Steelhead - 154 smolts

Horse Basin: Sp. Chinook - 1353 smolts

Steelhead - 438 smolts

Corral Basin (8535): Sp. Chinook - 555 smolts

Steelhead - 365 smolts

Lake Cr: Sp. Chinook - 4736 smolts

Steelhead - 640 smolts

Big Lake Cr (8556) - Presence/Absence shows no use above

Jimmy Smith Lake

Kinnikinic Cr: Sp. Chinook - 2686 smolts

Steelhead - 735 smolts

Snake River:

Redbird Cr: Steelhead - 267 smolts

Cottonwood Cr: Steelhead - 200 smolts

(I don't think these have been supplemented much, if at all so wild fish are probable.)

The following information was obtained from the records of the  
 Department of the Interior, Bureau of Land Management, on  
 the subject of the land described in the foregoing  
 instrument, to-wit:

The land described in the foregoing instrument is  
 situated in the County of [County Name], State of  
 [State Name], and is more particularly described  
 as follows:

[Detailed description of the land, including acreage, location, and any other relevant details.]

The land described in the foregoing instrument is  
 owned by [Owner Name], who is the holder of the  
 title to the same.

The land described in the foregoing instrument is  
 being offered for sale to the public by the  
 Department of the Interior, Bureau of Land Management,

and the following conditions apply to the sale:

[List of conditions for the sale, including terms of payment, taxes, and any other relevant information.]

Anad identified in SB Planning that are currently not protected.

NAME	REACH_NO	ID_NUM	NAME	FROM	TO	LENGTH	AN_LEN
HEADWATER_SALMON	1706020107300.00	8668	HELL ROARING CR ✓	MOUTH	HEADWATERS	5.7	5.70
	1706020114600.00	8670	CHAMPION CR ✓	MOUTH	HEADWATERS	8.0	4.00
LEMHI	1706020407200.00	8344	KIRTLEY CR ✓	MOUTH	GEERTSON CR	10.1	1.52
MAINSTEM_CLEARWATER	1706030607200.00	6462	MIDDLE POTLATCH R ✓	MOUTH	UNNAMED	4.3	4.30
	1706030607400.00	6464	MIDDLE POTLATCH R ✓	UNNAMED	HEADWATERS	10.2	3.67
	1706030606100.00	6482	CORRAL CR ✓	MOUTH	HEADWATERS	10.4	2.08
	1706030608800.00	6501	JACKS CR ✓	MOUTH	HEADWATERS	8.0	6.00
	1706030604200.00	6648	OROFINO CR ✓ <i>BPA Feas. Study BPA NPT</i>	WHISKEY CR	HEADWATERS	34.0	1.36 <i>longer</i>
	1706030603000.00	6670	LAWYER CR ✓	MOUTH	SEVENMILE CR	3.0	3.00
	1706030603001.00	6672	LAWYER CR ✓	SEVENMILE CR	UNNAMED	33.6	20.16
MID_FK_CLEARWATER	1706030400500.00	6792	MAGGIE CR ✓	MOUTH	HEADWATERS	13.8	12.01
MID_FK_SALMON	1706020504400.00	8171	VANITY CR ✓	MOUTH	HEADWATERS	5.4	3.51
	1706020507900.00	8192	BOUNDARY CR ✓	MOUTH	HEADWATERS	4.0	2.52
	1706020506200.00	8194	DAGGER CR ✓	MOUTH	HEADWATERS	3.0	0.99
MID_MAIN_SALMON	1706020710000.00	7789	FALL CR ✓	MOUTH	HEADWATERS	8.7	8.70
	1706020710100.00	7791	CAREY CR ✓	MOUTH	HEADWATERS	6.3	6.30
	1706020701100.00	7815	RABBIT CR ✓	MOUTH	HEADWATERS	6.0	0.96
	1706020708500.00	7817	INDIAN CR ✓	MOUTH	HEADWATERS	5.7	0.97
PAHSIMEROI	1706020203400.00	8458	MORGAN CR ?	MOUTH	HEADWATERS	11.2	11.20
	1706020203300.00	8464	MORSE CR ?	MOUTH	HEADWATERS	9.1	9.10
	1706020200400.00	8466	MEADOW CR ?	MOUTH	HEADWATERS	13.6	13.60
	1706020203200.00	8468	FALLS CR ?	MOUTH	HEADWATERS	12.4	12.40
	1706020203100.00	8470	PATTERSON CR ?	MOUTH	HEADWATERS	16.3	16.30
	1706020203900.00	8472	GROUSE CR ?	MOUTH	HEADWATERS	14.6	14.60
	1706020202800.00	8474	BIG CR ✓	MOUTH	BIG CR, N FK	12.7	12.70
	1706020202500.00	8478	GOLDBERG CR ?	MOUTH	DONKEY CR	9.5	9.50
	1706020202300.00	8490	SHORT CR ?	MOUTH	HEADWATERS	4.9	4.90
PANTHER_CREEK	1706020302600.00	8279	LITTLE DEEP CR ? <i>Open</i>	MOUTH	HEADWATERS	7.4	4.96
	1706020302700.00	8280	DEEP CR ?	LITTLE DEEP CR	HEADWATERS	9.0	5.04
SNK_R_FR_MOU_TO_HELL	1706010304200.00	7093	REDBIRD CR ✓	MOUTH	HEADWATERS	4.8	3.02
	1706010304300.00	7647	COTTONWOOD CR ✓	MOUTH	HEADWATERS	5.7	0.97
SO_FK_CLEARWATER	1706030500200.00	6677	COTTONWOOD CR ✓	MOUTH	RED ROCK CR	7.5	6.00
UPPER_SALMON	1706020303400.00	8293	PINE CR ✓	MOUTH	HEADWATERS	9.6	7.01
	1706020310300.00	8326	TWIN CR ?	MOUTH	HEADWATERS	5.0	5.00
	1706020102000.00	8521	GARDEN CR ?	MOUTH	HEADWATERS	16.9	12.00
	1706020113200.00	8533	CORRAL BASIN CR	MOUTH	HORSE BASIN CR	2.1	2.10
	1706020113300.00	8534	HORSE BASIN CR	MOUTH	HEADWATERS	7.1	5.96
	1706020113400.00	8535	CORRAL BASIN CR	HORSE BASIN CR	HEADWATERS	6.8	4.96
	1706020112700.00	8541	LAKE CR	MOUTH	HEADWATERS	8.7	4.35
	1706020110201.00	8555	BIG LAKE CR ✓	JIMMY SMITH L	LAKE INTERIOR REACH	0.0	0.00
	1706020110202.00	8556	BIG LAKE CR	JIMMY SMITH L	HEADWATERS	5.6	5.60
	1706020102600.00	8575	KINNIKINIC CR ?	MOUTH	HEADWATERS	7.4	2.96





## Protected Areas Update Form

Applicant: Jerry Conley Date: 10/31/89  
 Representing: Idaho Department of Fish and Game  
 Address: 600 S. Walnut, P.O. Box 25  
 City: Boise State: ID Zip: 83707

### Type of Change Requested (Check One Only)

- 1. Change Designation as Protected or Unprotected
- 2. Change Reason for Protected Designation   X
- 3. Technical Correction (No Change to Protected Codes)
- 4. Exception from Protected Areas for Project With  
Exceptional Fish and Wildlife Benefits

### Reach Information

Reach Number: 1705011304300.00 ID Number: 9836  
 Reach Name: Grouse Cr  
 Lower Boundary: Mouth  
 Upper Boundary: Headwaters  
 Tributary To: Boise R, S FK  
 County: \_\_\_\_\_

	Current Value	Proposed Change
Protected Category*:	<u>W</u>	<u>B</u>
Protected Length:	<u>7.2</u>	<u>7.2</u>
Starting Mile:	<u>0</u>	<u>0</u>
Ending Mile:	<u>7.2</u>	<u>7.2</u>

\* Protected Area Codes

Code	Meaning	Code	Meaning
A	Anadromous Fish Only	B	Resident Fish and Wildlife
C	Anadromous <u>and</u> Resident <u>and</u> Wildlife	D	Anadromous <u>and</u> Resident <u>or</u> Wildlife
F	Resident Fish Only	W	Wildlife Only
U	Unprotected	Z	Already Protected by Federal or State

Is there a proposed hydro project on the reach in question? (Y/N)   N    
 If so, what is the FERC number of the project: \_\_\_\_\_

Rationale for Change :

Recent field work found good populations of wild redband trout.

**Action Status**

State Fish and Wildlife Agency Name: IIDFG Agree  Disagree   
Comments:

---

---

---

---

Signature of Representative : \_\_\_\_\_ Date: \_\_\_\_\_

Federal Agency or Tribal Name : \_\_\_\_\_ Agree  Disagree   
Comments:

---

---

---

---

Signature of Representative : \_\_\_\_\_ Date: \_\_\_\_\_

Northwest Power Planning Council  
Comments:

---

---

---

---

Action Taken : \_\_\_\_\_

Signature of Representative : \_\_\_\_\_ Date: \_\_\_\_\_



## Protected Areas Update Form

Applicant: Jerry Conley Date: 10/27/89  
 Representing: Idaho Department of Fish and Game  
 Address: 600 S. Walnut ; P.O. Box 25  
 City: Boise State: ID Zip: 83707

### Type of Change Requested (Check One Only)

- |   |               |
|---|---------------|
| 1. Change Designation as Protected or Unprotected   | <u>  X  </u>  |
| 2. Change Reason for Protected Designation  | <u>      </u> |
| 3. Technical Correction (No Change to Protected Codes)                                    | <u>      </u> |
| 4. Exception from Protected Areas for Project With Exceptional Fish and Wildlife Benefits | <u>      </u> |

### Reach Information

Reach Number: \_\_\_\_\_ ID Number: \_\_\_\_\_  
 Reach Name: \_\_\_\_\_  
 Lower Boundary: (SEE ATTACHED COMPUTER PRINTOUT)  
 Upper Boundary: \_\_\_\_\_  
 Tributary To: \_\_\_\_\_  
 County: \_\_\_\_\_

	Current Value	Proposed Change
Protected Category*:	<u>  U  </u>	<u>  A  </u>
Protected Length:	<u>      </u>	<u>209.7 miles (39 reaches)</u>
Starting Mile:	<u>      </u>	<u>      </u>
Ending Mile:	<u>      </u>	<u>      </u>

**\* Protected Area Codes**

Code	Meaning	Code	Meaning
A	Anadromous Fish Only	B	Resident Fish and Wildlife
C	Anadromous <u>and</u> Resident <u>and</u> Wildlife	D	Anadromous <u>and</u> Resident <u>or</u> Wildlife
F	Resident Fish Only	W	Wildlife Only
U	Unprotected	Z	Already Protected by Federal or State

Is there a proposed hydro project on the reach in question? (Y/N)   N    
 If so, what is the FERC number of the project: \_\_\_\_\_

**Rationale for Change :**

New information obtained in Council Sub-Basin Planning process regarding anadromous fish presence or documented potential for anadromous fish use.

Faint, illegible text at the top of the page, possibly a header or introductory paragraph.

Second block of faint, illegible text, appearing to be a list or a series of short paragraphs.

Third block of faint, illegible text, continuing the list or narrative.

Fourth block of faint, illegible text, possibly a concluding paragraph or a separate section.

Fifth block of faint, illegible text at the bottom of the page.

Proposed Changes - Protected Areas  
As Submitted by the  
Idaho Department of Fish and Game

Change Type	Reach Number	ID Number	Stream Name	Lower Boundary	Upper Boundary	Tributary To :	County	Current Value	Proposed Change	Current Length	Proposed Length	Proposed		FERC Mile Number
												Start Mile	Ending Mile	
1	1706020107300.00	8668	HELL ROARING CR	MOUTH	HEADWATERS	SALMON R	CUSTER	U	A	0.0	5.7	0.0	5.7	
1	1706020114600.00	8670	CHAMPION CR	MOUTH	HEADWATERS	SALMON R	CUSTER	U	A	0.0	4.0	0.0	4.0	
1	1706020407200.00	8344	KIRTLEY CR	MOUTH	GEERTSON CR	LEMHI R	LEMHI	U	A	0.0	1.5	0.0	1.5	
1	1706030607200.00	6462	POTLATCH R, N FK	MOUTH	UNNAMED	POTLATCH R	LATAH	U	A	0.0	4.3	0.0	4.3	
1	1706030607400.00	6464	POTLATCH R, N FK	UNNAMED	HEADWATERS	POTLATCH R	LATAH	U	A	0.0	3.7	0.0	3.7	
1	1706030606100.00	6482	CORRAL CR	MOUTH	HEADWATERS	POTLATCH R	LATAH	U	A	0.0	2.1	0.0	2.1	
1	1706030608800.00	6501	JACKS CR	MOUTH	HEADWATERS	CLEARWATER R	NEZ PERCE	U	A	0.0	6.0	0.0	6.0	
1	1706030603000.00	6670	LAWYER CR	MOUTH	SEVENMILE CR	CLEARWATER R	IDAHO, LEWIS	U	A	0.0	3.0	0.0	3.0	
1	1706030603001.00	6672	LAWYER CR	SEVENMILE CR	UNNAMED	CLEARWATER R	IDAHO	U	A	0.0	20.2	0.0	20.2	
1	1706030408500.00	6792	MAGGIE CR	MOUTH	HEADWATERS	CLEARWATER R, N FK	IDAHO	U	A	0.0	12.0	0.0	12.0	
1	1706020504400.00	8171	VANITY CR	MOUTH	HEADWATERS	RAPID R	CUSTER	U	A	0.0	3.5	0.0	3.5	
1	1706020507900.00	8192	BOUNDARY CR	MOUTH	HEADWATERS	SALMON R, N FK	CUSTER	U	A	0.0	2.5	0.0	2.5	
1	1706020506200.00	8194	DAGGER CR	MOUTH	HEADWATERS	SALMON R, N FK	CUSTER	U	A	0.0	1.0	0.0	1.0	
1	1706020710000.00	7789	FALL CR	MOUTH	HEADWATERS	SALMON R	IDAHO	U	A	0.0	8.7	0.0	8.7	
1	1706030604200.00	6648	OROFIND CR	WHISKEY CR	HEADWATERS	CLEARWATER R	CLEARWATER	U	A	0.0	1.4	0.0	1.4	
1	1706020710100.00	7791	CAREY CR	MOUTH	HEADWATERS	SALMON R	IDAHO	U	A	0.0	6.3	0.0	6.3	
1	1706020701100.00	7815	RABBIT CR	MOUTH	HEADWATERS	SALMON R	IDAHO	U	A	0.0	1.0	0.0	1.0	
1	1706020708500.00	7817	INDIAN CR	MOUTH	HEADWATERS	SALMON R	IDAHO	U	A	0.0	1.0	0.0	1.0	
1	1706020203400.00	8458	MORGAN CR	MOUTH	HEADWATERS	PAHSIMEROI R	CUSTER, LEMHI	U	A	0.0	11.2	0.0	11.2	
1	1706020203300.00	8464	MORSE CR	MOUTH	HEADWATERS	PAHSIMEROI R	CUSTER, LEMHI	U	A	0.0	9.1	0.0	9.1	
1	1706020202800.00	8474	BIG CR	MOUTH	BIG CR, N FK	PAHSIMEROI R	CUSTER, LEMHI	U	A	0.0	12.7	0.0	12.7	
1	1706020202500.00	8478	GOLDBERG CR	MOUTH	DONKEY CR	PAHSIMEROI R	CUSTER	U	A	0.0	9.5	0.0	9.5	
1	1706020302600.00	8279	LITTLE DEEP CR	MOUTH	HEADWATERS	DEEP CR	LEMHI	U	A	0.0	5.0	0.0	5.0	



The first part of the document discusses the importance of maintaining accurate records of all transactions. It emphasizes that every entry should be supported by a valid receipt or invoice. This ensures transparency and allows for easy verification of the data.

In the second section, the author outlines the various methods used to collect and analyze the data. This includes both manual data entry and the use of specialized software tools. The goal is to ensure that the data is both accurate and easy to interpret.

The third part of the document provides a detailed breakdown of the results. It shows that there has been a significant increase in sales over the period covered by the report. This is attributed to several factors, including improved marketing strategies and a focus on customer service.

Finally, the document concludes with a series of recommendations for future actions. These include continuing to invest in marketing, maintaining high standards of customer service, and regularly reviewing financial performance to identify areas for improvement.

Proposed Changes - Protected Areas  
As Submitted by the  
Idaho Department of Fish and Game

Change Type	Reach Number	ID Number	Stream Name	Lower Boundary	Upper Boundary	Tributary To :	County	Current Value	Proposed Change	Current Length	Proposed Length	Proposed		FERC Mile Number
												Start Mile	Ending Mile	
1	1706020302700.00	8280	DEEP CR	LITTLE DEEP CR	HEADWATERS	PANTHER CR	LEMHI	U	A	0.0	5.0	0.0	5.0	
1	1706010304200.00	7893	REDBIRD CR	MOUTH	HEADWATERS	SNAKE R	NEZ PERCE	U	A	0.0	3.0	0.0	3.0	
1	1706010304300.00	7647	COTTONWOOD CR	MOUTH	HEADWATERS	SNAKE R	NEZ PERCE	U	A	0.0	1.0	0.0	1.0	
1	1706030500200.00	6677	COTTONWOOD CR	MOUTH	RED ROCK CR	CLEARWATER R, S FK	IDAHO	U	A	0.0	6.0	0.0	6.0	
1	1706020303400.00	8293	PINE CR	MOUTH	HEADWATERS	SALMON R	LEMHI	U	A	0.0	7.0	0.0	7.0	
1	1706020310300.00	8326	TWIN CR	MOUTH	HEADWATERS	SALMON R, N FK	LEMHI	U	A	0.0	5.0	0.0	5.0	
1	1706020102000.00	8521	GARDEN CR	MOUTH	HEADWATERS	SALMON R	CUSTER	U	A	0.0	12.0	0.0	12.0	
1	1706020113200.00	8533	CORRAL BASIN CR	MOUTH	HORSE BASIN CR	ROAD CR	CUSTER	U	A	0.0	2.1	0.0	2.1	
1	1706020113300.00	8534	HORSE BASIN CR	MOUTH	HEADWATERS	CORRAL BASIN	CUSTER	U	A	0.0	6.0	0.0	6.0	
1	1706020113400.00	8535	CORRAL BASIN CR	HORSE BASIN CR	HEADWATERS	ROAD CR	CUSTER	U	A	0.0	5.0	0.0	5.0	
1	1706020112700.00	8541	LAKE CR	MOUTH	HEADWATERS	HERD CR	CUSTER	U	A	0.0	4.4	0.0	4.4	
1	1706020110201.00	8555	BIG LAKE CR	JIMMY SMITH L	LAKE INTERIOR REACH	SALMON R, E FK	CUSTER	U	A	0.0	0.0	0.0	0.0	
1	1706020110202.00	8556	BIG LAKE CR	JIMMY SMITH L	HEADWATERS	SALMON R, E FK	CUSTER	U	A	0.0	5.6	0.0	5.6	
1	1706020102600.00	8575	KINNIKINIC CR	MOUTH	HEADWATERS	SALMON R	CUSTER	U	A	0.0	3.0	0.0	3.0	
1	1706020104500.00	8610	EIGHTMILE CR	MOUTH	HEADWATERS	YANKEE FORK	CUSTER	U	A	0.0	1.9	0.0	1.9	
1	1706020100800.00	8627	BIG CASINO CR	MOUTH	HEADWATERS	SALMON R	CUSTER	U	A	0.0	7.3	0.0	7.3	

\*\*\* Total \*\*\*

0.0 209.7

Year	1950	1951	1952	1953	1954	1955	1956	1957	1958	1959	1960	1961	1962	1963	1964	1965	1966	1967	1968	1969	1970	1971	1972	1973	1974	1975	1976	1977	1978	1979	1980	1981	1982	1983	1984	1985	1986	1987	1988	1989	1990	1991	1992	1993	1994	1995	1996	1997	1998	1999	2000	2001	2002	2003	2004	2005	2006	2007	2008	2009	2010	2011	2012	2013	2014	2015	2016	2017	2018	2019	2020	2021	2022	2023	2024																																																																																																										
Population	100	105	110	115	120	125	130	135	140	145	150	155	160	165	170	175	180	185	190	195	200	205	210	215	220	225	230	235	240	245	250	255	260	265	270	275	280	285	290	295	300	305	310	315	320	325	330	335	340	345	350	355	360	365	370	375	380	385	390	395	400	405	410	415	420	425	430	435	440	445	450	455	460	465	470	475	480	485	490	495	500	505	510	515	520	525	530	535	540	545	550	555	560	565	570	575	580	585	590	595	600	605	610	615	620	625	630	635	640	645	650	655	660	665	670	675	680	685	690	695	700	705	710	715	720	725	730	735	740	745	750	755	760	765	770	775	780	785	790	795	800	805	810	815	820	825	830	835	840	845	850	855	860	865	870	875	880	885	890	895	900	905	910	915	920	925	930	935	940	945	950	955	960	965	970	975	980	985	990	995	1000

1000  
 900  
 800  
 700  
 600  
 500  
 400  
 300  
 200  
 100  
 0



### Protected Areas Update Form

Applicant: Jerry Conley Date: 10/31/89  
 Representing: Idaho Department of Fish and Game  
 Address: 600 S. Walnut, P.O. Box 25  
 City: Boise State: ID Zip: 83707

#### Type of Change Requested (Check One Only)

- 1. Change Designation as Protected or Unprotected \_\_\_\_\_
- 2. Change Reason for Protected Designation X
- 3. Technical Correction (No Change to Protected Codes) \_\_\_\_\_
- 4. Exception from Protected Areas for Project With  
Exceptional Fish and Wildlife Benefits \_\_\_\_\_

#### Reach Information

Reach Number: 1704021105400.00 ID Number: 27789  
 Reach Name: Big Cottonwood Cr  
 Lower Boundary: Mouth  
 Upper Boundary: Pickett Gulch  
 Tributary To: \_\_\_\_\_  
 County: \_\_\_\_\_

	Current Value	Proposed Change
Protected Category*:	<u>F</u>	<u>B</u>
Protected Length:	<u>9.0</u>	<u>9.0</u>
Starting Mile:	<u>0</u>	<u>0</u>
Ending Mile:	<u>9.0</u>	<u>9.0</u>

\* Protected Area Codes

Code	Meaning	Code	Meaning
A	Anadromous Fish Only	B	Resident Fish and Wildlife
C	Anadromous <u>and</u> Resident <u>and</u> Wildlife	D	Anadromous <u>and</u> Resident <u>or</u> Wildlife
F	Resident Fish Only	W	Wildlife Only
U	Unprotected	Z	Already Protected by Federal or State

Is there a proposed hydro project on the reach in question? (Y/N) N  
 If so, what is the FERC number of the project: \_\_\_\_\_

Rationale for Change :  
California Bighorn sheep ; wild turkey (New introductions)

---

---

**Action Status**

---

---

State Fish and Wildlife Agency Name: IDFG Agree  Disagree   
Comments:

---

---

---

---

---

Signature of Representative : \_\_\_\_\_ Date: \_\_\_\_\_

Federal Agency or Tribal Name : \_\_\_\_\_ Agree  Disagree   
Comments:

---

---

---

---

---

Signature of Representative : \_\_\_\_\_ Date: \_\_\_\_\_

Northwest Power Planning Council  
Comments:

---

---

---

---

---

Action Taken : \_\_\_\_\_

Signature of Representative : \_\_\_\_\_ Date: \_\_\_\_\_



## Protected Areas Update Form

Applicant: \_\_\_\_\_ Date: \_\_\_\_\_  
 Representing: \_\_\_\_\_  
 Address: \_\_\_\_\_  
 City: \_\_\_\_\_ State: \_\_\_\_\_ Zip: \_\_\_\_\_

### Type of Change Requested (Check One Only)

- 1. Change Designation as Protected or Unprotected \_\_\_\_\_
- 2. Change Reason for Protected Designation X
- 3. Technical Correction (No Change to Protected Codes) \_\_\_\_\_
- 4. Exception from Protected Areas for Project With  
Exceptional Fish and Wildlife Benefits \_\_\_\_\_

### Reach Information

Reach Number: 1704021106300.00 ID Number: 27791  
 Reach Name: Big Cottonwood Cr  
 Lower Boundary: Pickett Gulch  
 Upper Boundary: Headwaters  
 Tributary To: \_\_\_\_\_  
 County: \_\_\_\_\_

	Current Value	Proposed Change
Protected Category*:	<u>F</u>	<u>B</u>
Protected Length:	<u>11.0</u>	<u>11.0</u>
Starting Mile:	<u>0</u>	<u>0</u>
Ending Mile:	<u>11.0</u>	<u>11.0</u>

#### \* Protected Area Codes

Code	Meaning	Code	Meaning
A	Anadromous Fish Only	B	Resident Fish and Wildlife
C	Anadromous <u>and</u> Resident <u>and</u> Wildlife	D	Anadromous <u>and</u> Resident <u>or</u> Wildlife
F	Resident Fish Only	W	Wildlife Only
U	Unprotected	Z	Already Protected by Federal or State

Is there a proposed hydro project on the reach in question? (Y/N) N  
 If so, what is the FERC number of the project: \_\_\_\_\_

Rationale for Change :

Same as 27789. New introductions



**Action Status**

State Fish and Wildlife Agency Name:   IDFG   Agree  Disagree   
Comments:

---

---

---

---

---

Signature of Representative : \_\_\_\_\_ Date: \_\_\_\_\_

Federal Agency or Tribal Name : \_\_\_\_\_ Agree  Disagree   
Comments:

---

---

---

---

---

Signature of Representative : \_\_\_\_\_ Date: \_\_\_\_\_

Northwest Power Planning Council  
Comments:

---

---

---

---

---

Action Taken : \_\_\_\_\_

Signature of Representative : \_\_\_\_\_ Date: \_\_\_\_\_

## Protected Areas Update Form

Applicant: Jerry Conley Date: 10/31/89  
 Representing: Idaho Department of Fish and Game  
 Address: 600 S. Walnut, P.O. Box 25  
 City: Boise State: ID Zip: 83707

### Type of Change Requested (Check One Only)

- 1. Change Designation as Protected or Unprotected
- 2. Change Reason for Protected Designation  or ?
- 3. Technical Correction (No Change to Protected Codes)
- 4. Exception from Protected Areas for Project With Exceptional Fish and Wildlife Benefits

### Reach Information

Reach Number: 1704022104200.00 ID Number: 10720  
 Reach Name: Little Wood R  
 Lower Boundary: Gauge Sta or No Conf to Gauge Sta or No Conf  
 Upper Boundary: \_\_\_\_\_  
 Tributary To: \_\_\_\_\_  
 County: \_\_\_\_\_

	Current Value	Proposed Change
Protected Category*:	<u>U</u>	<u>F</u>
Protected Length:	_____	_____
Starting Mile:	_____	<u>Richfield (Dietrich Diversion)</u>
Ending Mile:	_____	<u>10721</u>

\* Protected Area Codes

Code	Meaning
A	Anadromous Fish Only
C	Anadromous <u>and</u> Resident <u>and</u> Wildlife
F	Resident Fish Only
U	Unprotected
B	Resident Fish and Wildlife
D	Anadromous <u>and</u> Resident <u>or</u> Wildlife
W	Wildlife Only
Z	Already Protected by Federal or State

Is there a proposed hydro project on the reach in question? (Y/N) N  
 If so, what is the FERC number of the project: \_\_\_\_\_

Rationale for Change :

We are attempting to protect the Little Wood R from the town of Richfield to Silver Cr. The EPA reach system appears to have some problems in this area. Technical correction? Dietrich Diversion is approximately the right location.

---

## Action Status

---

State Fish and Wildlife Agency Name: IDFG Agree  Disagree

Comments:

---

---

---

---

---

Signature of Representative : \_\_\_\_\_ Date: \_\_\_\_\_

Federal Agency or Tribal Name : \_\_\_\_\_ Agree  Disagree

Comments:

---

---

---

---

---

Signature of Representative : \_\_\_\_\_ Date: \_\_\_\_\_

Northwest Power Planning Council

Comments:

---

---

---

---

---

Action Taken : \_\_\_\_\_

Signature of Representative : \_\_\_\_\_ Date: \_\_\_\_\_



## Protected Areas Update Form

Applicant: Jerry Conley Date: 10/27/89  
 Representing: Idaho Department of Fish and Game  
 Address: 600 S. Walnut, P.O. Box 25  
 City: Boise State: ID Zip: 83707

### Type of Change Requested (Check One Only)

- |  |               |
|--|---------------|
| 1. Change Designation as Protected or Unprotected  | <u>  x  </u>  |
| 2. Change Reason for Protected Designation   | <u>      </u> |
| 3. Technical Correction (No Change to Protected Codes)                                       | <u>      </u> |
| 4. Exception from Protected Areas for Project With<br>Exceptional Fish and Wildlife Benefits | <u>      </u> |

### Reach Information

Reach Number: 1706030807300.00 ID Number: 6522  
 Reach Name: EIK Cr  
 Lower Boundary: Bull Run Cr  
 Upper Boundary: Headwaters  
 Tributary To: Dwarshak Res  
 County: Clearwater

	Current Value	Proposed Change
Protected Category*:	<u>U</u>	<u>W</u>
Protected Length:	<u>0</u>	<u>17.2</u>
Starting Mile:	<u>      </u>	<u>0</u>
Ending Mile:	<u>      </u>	<u>17.2</u>

#### \* Protected Area Codes

Code	Meaning	Code	Meaning
A	Anadromous Fish Only	B	Resident Fish and Wildlife
C	Anadromous <u>and</u> Resident <u>and</u> Wildlife	D	Anadromous <u>and</u> Resident <u>or</u> Wildlife
F	Resident Fish Only	W	Wildlife Only
U	Unprotected	Z	Already Protected by Federal or State

Is there a proposed hydro project on the reach in question? (Y/N)   Y    
 If so, what is the FERC number of the project: 6524-06

Rationale for Change :

NOV 01 1989

Coeur d'Alene Salamander - State Species of Special Concern and US Forest Service Sensitive Species. This (EIK Creek Falls) is the largest known population remaining of this salamander which relies on the spray zone of the falls for survival. See attached reports. Contact Craig Groves-IDFG for more information regarding this population. (209) 224-2402 There is also a spawning run of Kokanee up to the fall

THE UNIVERSITY OF CHICAGO  
DEPARTMENT OF CHEMISTRY

REPORT OF THE RESEARCH GROUP ON  
THE CHEMISTRY OF THE  
ATMOSPHERE

FOR THE YEAR 1964

EDITED BY  
R. M. MCELROY

CHICAGO, ILLINOIS

UNIVERSITY OF CHICAGO PRESS

1965

PRINTED IN THE UNITED STATES OF AMERICA

LIBRARY OF THE UNIVERSITY OF CHICAGO

PHYSICS DEPARTMENT