

Pacific Northwest Rivers Study

• *Data Examples: Idaho*

State of Idaho
State of Montana
State of Oregon State
of Washington

NW Indian Tribes

USDA Forest Service
USDI **Bureau** of Land
Management USDI Fish
and Wildlife Service
USDI National Park
Service
NW Power Planning
Council
Bonneville Power
Administration



r database: C:RIVERS.dbf
 data records: 1571
 Last update : 07/29/86

id Name	Type	Width	Dec
RSE6PIT	Character	30	
(DARIES	Character	30	
INCODE	Character	5	
ION	Character	1	
4TY	Character	10	
	Character	2	
	Character	18	
OIIES	Character	3	
ITAT	Character	1	
ICERN	Character	1	
.UE	Character	1	
INDANCE	Character	1	
LERUSE	Character	1	
(VALUE	Character	1	
1N6	Character	1	
INENTS	Character	30	
ITAT	Character	2	
:CRAT	Character	2	
IESS	Character	2	
ITIN6	Character	1	
WINE	Character	1	
TE	Character	2	
10N	Character	1	
ON	Character	1	
LIES	Character	27	
:ESSTYP	Character	8	
TYPE	Character	20	
N6	Character	2	
INENTS	Character	25	
TIE	Character	1	
IRV	Character	1	
	Character	1	
TE	Character	1	
RV	Character	1	
L	Character	1	
ITE	Character	1	
URV	Character	1	
AL	Character	1	
IN6	Character	1	
NF	Numeric	2	
NE1	Character	26	
O1	Character	6	
L'UE1	Character	1	
151	Character	40	
1E2	Character	26	
102	Character	6	
JE2	Character	1	
1112	Character	40	
1E3	Character	26	
113	Character	6	
EUE3	Character	1	
153	Character	40	
IN6	Character	1	
CE	Character	25	
OPP	Character	30	
ON1	Character	10	
ROPP	Character	30	

STRUCTURE OF PACIFIC NORTHWEST
 RIVERS STUDY DATABASE (IDAHO)

ALL FIELDS BEGNNING WITH:

- F RESIDENT FISHERIES
- W WILDLIFE
- C CULTURAL FEATURES
- NF NATURAL FEATURES
- R RECREATION

60	RSEASON2	Character	10
61	RUSERS	Character	10
62	RACCESS	Character	2
63	RROSVRM	Character	20
64	RRATIN6	Character	1
65	RCOMM1	Character	50
66	RCOMN2	Character	50
# Total #t			715

PACIFIC NORTHWEST RIVERS
STUDY RESOURCE VALUE
CLASSES

IDAHO

SEGMENT 4	STREAM SEGMENT	BOUNDARIES	RESIDENT MAP# FISH	WILDLIFE	CULTURAL	NATURAL FEATURES	RECREATION
3.00	SNAKE R, S FK	Heise to Irwin	19 1	1	1	1	1
4.00	SNAKE R, S FK	Irwin to Palisades Dam	18 1	1	3	U	2
			18 2	1	U	2	U
5.00	PALISADES RES		19 4	2	U	U	U
6.00	ANTELOPE CR	S. Fork to Hw	19 1	1	U	U	U
7.00	BURNS CR	S. Fork to Hw	19 2	1	U	2	U
8.00	BLACK CANYON CR	S. Fork to Hw	19 1	1	3	U	2
9.00	PINE CR	S. Fork to Hw	18 1	2	4	U	U
10.00	PRI TCHARD CR	S. Fork to Hw	18 2	1	U	3	2
11.00	FALL CR	S. Fork to Hw	18 1	1	U	U	2
12.00	RAINEY CR	Forest Bdry to Hw	18 2	1	U	U	"
12.10	RAINEY CR	S. Fk. to Forest Bdry	18 U'	2	4	U	U
13.00	INDIAN CR	S. Fork to Hw	18 1	1	U	3	1
14.00	PALISADES CR	S. Fork to Hw	18 1	2	2	U	3
15.00	BEAR CR	Palisades Res. to Hw	18 U	i	U	U	3
16.00	LITTLE ELK CR	Palisades Res. to Hw	18 1	1	U	1	3
17.00	BIG ELK CR	Palisades Res. to Hw	18 U	1	U	U	3
18.00	INDIAN CR	Palisades Res. to Hw	18 1	1	U	U	3
19.00	MCCOY CR	Palisades Res. to Iowa Ck	18 2	1	U	U	3
19,10	MCCOY CR	Iowa Creek to Hw	18 U	1	U	U	U
20.00	FISH CR	McCoy Creek to Hw	18 1	2	U	U	U
21.00	IOWA CR	McCoy Creek to Hw	18 U.	2	U	U	U
22.00	WOLVERINE CR	McCoy Creek to Hw	18 1	1	U		
23.00	TROUT CR	Palisades Res to Hw	17 2	1	1	" 1	3
26.00	SNAKE R	Woodville to South For. Snake	19 1	1	2	2	2
27.00	SNAKE R, S FK	Mouth to Heise	17 U	4	U	U	U
28.00	GREAT WESTERN CANAL	Woodville to Headgate	19 U	4	U	U	U
29.00	ANNIS LOUGH	Snake River to Lorenzo	19 2	4	U	U	U
30.00	DRY BED	Snake R. to Headgate	19 U	4	U	U	
31.00	BURGESS CANAL	Snake R. to Dry Bed	19 4	4	U	U	
32.00	BIRCH CR	Lower Reaches to Hw	19 3	2	U	3	2
35.00	WILLOW CR	Lower Reaches to Ririe Dam	19 1	2	U	U	U
36.00	RIRIE RES		18 2	2	2	3	?
37.00	WILLOW CR	Ririe Res to Grays Lake Outlet	18 2	2	U	U	^
38.00	WILLOW CR	Grays Lake Out. to Cellars Cr.	18 2	2	U	3	
39.00	WILLOW CR	Cellars Creek to Hw	18 3	2	U	U	U
40.00	MEADOW CR	Ririe Res to Hw	18 2	2	U	U	U
41.00	TEX CR	Willow Creek to Hw	18				
42.00	BIRCH CR	Willow Creek to Hw	18 2	1	U	3	
43.00	GRAYS LAKE OUTLET	Willow Ck to Falls R42ET3S, S3	18				

5 FK Boundaries: Heise to Irwin

Region: 6 County: 8B Map: 19 Owner(s): TNF,IBLM,P

Species	Habitat	Concern	Abundance	Angler Use	Rating	Comments
Ct	H	H	H	H		
		1		1	1	

Species	Habitat	Access	Hunting	Viewing	State	Regional	National	Rating	Comments
TS,PF,E,M,WT,T,WP	Cottonwood,brush		2	1	1	1	1	1	BE nest-winter, TS,PF
	V,W,B								

Rating:	Archaeological		Historical		Architectural	
	Site	Survey	Site	Survey	Site	Survey
	x	x	x	x	x	x
	1		1		1	1

Feature Name	Acronym	Rating	Comments
pRNA	145	1	Fine Creek, Islands 45,46
pRNA	157	1	S Fk Snake River, Squaw Creek, Island 57
Rare plant	STWE	2	Black Canyon/Snake River
High quality vegetation		1	South Fork Snake R, Fall Caapground vic

Land - based		Water - based		Rating
Opportunities	Season	Opportunities	Season	
1,8,9	A	1,2,3,4,5	A	1
Users	Access	ROSVRM		
L,R,N,I	A	SPM/I,II		

BADY DAM RELEASE, OUTFITTERS

PACIFIC NORTHWEST RIVERS STUDY
 RESOURCE VALUE CLASSES
 OUTSTANDING SEGMENTS FOR FISHERIES,
 WILDLIFE AND RECREATION

SECT	STREAM SEGMENT	BOUNDARIES	RESIDENT			NATURAL	
			MAP4	FISH	WILDLIFE	CULTURAL FEATURES	RECREATION
	3.00 SNAKE R, S FK	Heise to Irwin	19				1
	14.00 PALISADES CR	S.Fork to Hw	18	1	1	U	1
	62.00 HENRYS FORK	St. Anthony to Ashton Jam	19	1		3	U
	65.10 FALLS R	Conant Ck to Hw	30	1	1	1	1
	76.00 HENRYS FORK	Ashton Res to Mesa Falls	30	1	1	3	1
	77.00 HENRYS FORK.	Mesa Falls to R42ET11N,S23-24	30	1	1	4	1
	78.00 HENRYS FORK	R42ET11N,S23-24 to Islan.Pk.Re	30	1	1	2	1
	80.00 HENRYS FORK	Is.Park Res to Hen.Lake Outlet	30	1	1	2	1
	363.10 SNAKE R	Eagle Rock to AF Lam	8	1	1	U	1
	518.00 SILVER CR	Kilpatrick Erdge to Stalker Ck	15	1			1
	566.00 3ARBICSE R	Brun?au River to NE line	2		1	U	1
	572.00 BOISE ::, S FK	Arrowrock Res. to Anders.Ranch	23	1	1	2	1
	710.00 PAYETTE R, S FK	Payette R. to Baron Ck	26	1	1	2	1
	711.00 DEADWOOD	S.Fk. to Deadwood Reservoir	26	1	1		1
	729.00 BOISE R	Barber to Lucky Peak	24	1	1		1
	n S FK	Boise R. to Bayhorse Spa. Ck.	23	1			1
	S FK	Salmon R. to Station Creek	38	1	1	2	1
	917.00 SALMON R, F :	Knob Ck to Secesfi R.	35	1	1		1
	928.00 SECESH R	Lick Ck. to Loon Lk	38	1	1	U	1
	964.00 SALMON F	N.Fk. to Pahsiseeroi River	40	1	1	2	1
	1008.00 SALMON R	Pahsiyeroi tG E.Fk.Sal:ion R.	34	1			1
	1009.00 SALMON .	E.Fk, to Redfish Creek	27	1			1
	1010.00 SALMON F		27	1			1
	1139.00 C L E AA R; yAT E R F	r WA to to North Fork Li_rar.n.		1		2	1
	1140.00 CLEAR WATER -	N.Fk,Ciear.R. to S.F'::Clear.R,	45	1	1		1
	1174.00 LOLO CR.	Eldorado Creek to Hw	46	1	1	1	1
	1222.00 KELLY CR	N.Fk. Clearwater R. to Hw	49	1			1
	1226.00 CAYUSE CR	Kelly Creek to Hw	49	1	1		1
	1281:10 CLEARWATER R, B FK	Clearwater to Mill C..	46	1	1	1	1
	S FK	Mill Ck to American River	41	1		3	1
	1287.00 CLEA ..WATER S FK			1	1		1
	1319.00 SALMON "	Snake Ri,ler t Little Salmon	3	1			1
	1320.00 SALMON R	L.Sa mo.n R. to French Creek	44	1			1
			56	1	1	1	1
	1410.00 PRIEST R	Upper rriest Lake to rw	56	1		2	1
	1529.00 COEUR D' .LEE F	Omer J'!'~1?Vie Lake to S.r*	4				1

.AND. WRATING='1'

'U'

FRATING='1' .AND. WRATING='1' .AND. RRATING='1' .AND. CRATING='1' .AND. NFRATING='1' NOEJECT

PACIFIC NORTHWEST RIVERS STUDY
RESOURCE VALUE CLASSES

AM
ENT

BOUNDARIES	MAP#	RESIDENT		NATURAL		
		FISH	WILDLIFE	CULTURAL	FEATURES	RECREA
Heise to Irwin	19	1	1	1	1	1
Snake River to Little Salmon R	37	1	1	1	1	1
Priest Lake to U.Priest Lake	56	1	1	1	1	1

RAINCODE='40201' NOEJECT

PACIFIC NORTHWEST RIVERS STUDY
RESOURCE VALUE CLASSES

f
IT

BOUNDARIES	MAP#	RESIDENT		NATURAL		
		FISH	WILDLIFE	CULTURAL	FEATURES	RECREAT.
Woodville to South Fork Snake	17	2	1	1	1	3
Mouth to Heise	19	1	1	2	2	2
Woodville to Headgate	17	U	4	U	U	U
Snake River to Lorenzo	19	U	4	U	U	U
Snake R. to Headgate	19	2	4	U	U	U
Snake R. to Dry Bed	19	U	4	U	U	U
Lower Reaches to Hw	19	4	4	U	U	U

NAL

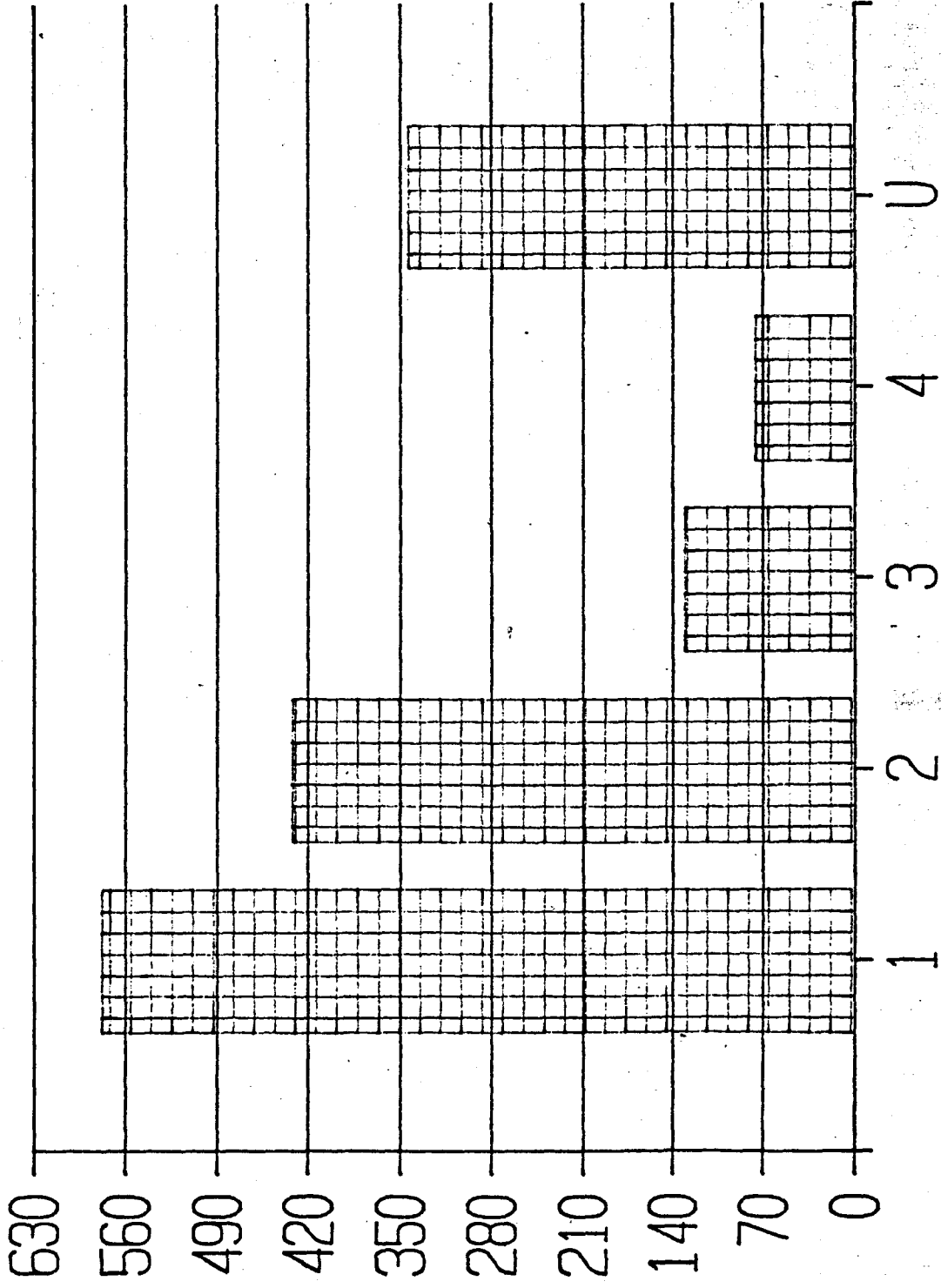
PACIFIC NORTHWEST RIVERS STUDY
RIVER SEGMENTS BY OWNER AND DRAIN CODE

BOUNDARIES	MAP OWNER
MOUTH TO WARM SLOUGH	19 IBLM, P
WARM SLOUGH(INCLU) TO ST. ANTH.	19 IBLM, P
ST. ANTHONY TO ASHTON DAM	19 IBLM, P
HENRYS FORK TO S. FORK SHAKE	19 P
HENRYS FORK TO S. FORK SHAKE	19 P
HENRYS FORK TO CONANT CK	30 TNF, IBLM, P
CONANT CK TO NW	30 TNF, IBLM, P
FALLS RIVER TO FOREST BDRY	30 TNF, P
FOREST BDRY TO NW	30 TNF, P
CONANT CREEK TO WY LINE	30 TNF, P
FALLS RIVER TO WY LINE	30 TNF
HENRYS FORK TO HW	30 TNF, IBLM, P, ID
	30 p
	30 p
HENRYS FORK TO NW	30

Page No. I
07/28/86

PACIFIC NORTHWEST RIVERS STUDY
RIVER SEGMENTS OWNERS BY MAP NUMBER

RIVER SEGMENT	BOUNDARIES	MAP OWNER
PALISADES RES		18 TNF, P, CANF
PRI TCHARD CR	S. FORK TO HW	18 CANF, IBLM, P
FALL CR	S. FORK TO HW	18 CANF, P
INDIAN CR	S. FORK TO HW	18 CANF, P
BEAR CR	PALISADES RES. TO HW	18 CANF
MCCOY CR	PALISADES RES. TO IOWA CK	18 CANF, P
MCCOY CR	IOWA CREEK TO HW	18 CANF, P
FISH CR	MCCOY CREEK TO HW	18 CANF
IOWA CR	MCCOY CREEK TO NW	18 CANF
WOLVERINE CR	MCCOY CREEK, TO HW	18 CANF
TROUT CR	PALISADES RES TO HW	18 CANF, P
MEADOW CR	RIRIE RES TO HW	18 CANF, IBLM, P, ID
TEX CR	WILLOW CREEK TO HW	18 CANF, IBLM, P, ID
HELL CR	GRAYS LAKE OUTLET TO HW	18 CANF, IBLM, P, ID
LAVA CR	GRAYS LAKE OUTLET TO HW	18 CANF, P, ID
BROCKMAN CR	GRAYS LAKE OUTLET TO HW	18 CANF, P, ID
CORRAL CR	BROCKMAN CK TO HW	18 CANF
SAWMI LL CR	BROCKMAN CK TO NW	18 CANF, P, ID
JACKNI FE CR	SALT RIVER TO NW	18 CANF, P



OF RIVER SEGMENTS

RATING

RESIDENT FISHERIES

5E6. I	SEGMENT NAME	BOUNDARIES	DRAIN CODE	REGION	COUNTY	MAP	OWNER	SPECIES	HABITAT	CONCERN	FYALUE	ABUNDANCE	ANGLER USE	FISH VALUE	RATING	COMMENTS
572.00	BOISE R, S FK	ARROWROCK RES. TO ANDERS. RANCH	50113	3	E	23	BNF, BOBLM, P, IO	RB	H	1	2	H	H	t	1	Poor riparian habitat-grazing
573.00	ANDERSON RANCH RES		50113	4	E	23	BNF, BOBLM, P, ID	KOK	H	I	1	H	H	1	1	DV present
574.00	BOISE R, 5 FK	ANDERSON RANCH RES. TO HN	50113	4	E	23	BNF, BOBLM, P, IO	ROB	H	H	1	H	H	1	1	Road encroachment, grazing, Kak
575.00	WILLOW CR	ARROWROCK RES. TO NW	50113	3	E	23	BNF, BOBLM, P, ID	ROB	I	H	2	H	I	2	2	
576.00	WOOD CR	WILLOW CK TO HN	50113	3	E	23	BNF, P, ID	ROB	L	H	3	I	L	4	3)-Sediment problems
577.00	RATTLESNAKE CR	S. FK BOISE TO HN	50113	3	E	23	BNF, P, ID	ROB	I	H	2	H	1	2	2	Needs improvement structures
578.00	SMITH CR	S. FK. BOISE R. TO HW	50113	3	E	23	BNF, P, ID	ROB	I	H	2	1	1	3	2	Hatchery stocked
579.00	TRAIL CR	S. FK. BOISE R. TO HN	50113	3	E	14	BNF, P	RB	I	1	3	1	L	4	2	4-Known SF spawning tributary
580.00	BOCK CR	S. FK. BOISE R. TO HN	50113	3	E	14	BNF, P	RB	I	1	3	1	L	4	2	a-Spawning potential
581.00	ROCK CR	S. FK. BOISE R. TO HN	50113	3	E	14	BNF, P	RB	1	1	3	L	L	4	3	Diversi on, sedimentation prob.
582.00	MENEKE CR	S. FK. BOISE R. TO HW	50113	3	E	14	BNF, P, ID	RB	T	1	3	I	L	4	2	4-Spawning trib.
583.00	LITTLE CAMAS CR	L. CAMAS RES. TO HN	50113	4	E	14	BNF, P, ID	ROB	1	H	3	1	L	2	2	Grazing, spawn & rear L. Camas
584.00	LITTLE CAMAS RES		50113	4	E	14	BNF, P	RB		1	3	H	H	1	1	Drawdown problems
585.00	DEER CR	ANGER. RANCH RES. TO HN	50113	4	E	14	STNF, BOBLM, P		U	U	U	U	U	U	U	U
586.00	DOG CR	S. FK. BOISE R. TO HN	50113	4	E	23	BNF	RDB	H	H	1	H	L	2		
587.00	FALL CR	ANDERSON RANCH RES. TO ON	50113	4	E	14	BNF, P, ID	ROB	L	H	2	H	H.	1	1	Sand deposits, road imp., suppl.
588.00	LIME CR	ANDERSON RANCH RES. TO HN	50113	4	E	14	STNF, BOBLM, P, ID	RD@	H	H	i	H	L	2	1	Some livestock impacts
589.00	GROUSE CR	S. FK. BOISE R. TO HN	50113	4	E	23	STNF, P, ID	ROB	I	H	2	L	L	4	2	Logging upper end, small creek
590.00	TRINITY CR	S. FK. BOISE R. TO HW	50113	4	E	23	BNF, P	ROB	I	H	2	H	1	2	2	Logging, road impacts-hat. suppl
591.00	FEATHER R	S. FK. BOISE R. TO NW	50113	4	E	23	BNF, P	ROD	L	H	3	L	L	4	3	c-Naturally intermittent
592.00	FEATHER R	CAYUSE CK TO HW	50113	4	E	23	BNF, P	ROB	I	H	2	H	L	2	2	
593.00	SHAKE CA	S. FK. BOISE R. TO HN	50113	4	E	23	STNF	ROB	L	H	2	H	L	2	2	Improving sand, sediment levels
594.00	WILLOW CR	S. FK. BOISE R. TO NW	50113	4	E	23	STNF	RDB	H	H	1	H	L	2		
595.00	SKELETON CR	S. FK. BOISE R. TO HN	50113	4	IC	22	STNF		U	U	U	U	U	U	U	U
596.00	BOARDMAN CR	S. FK. BOISE R. TO HW	50113	4	IC	22	STNF		U	U	U	U	U	U	U	U
597.00	BIG SMOKEY CR	S. FK. BOISE R. TO BARLOW CK	50113	4	IC	22	STNF, P	ROB	H	H	1	H	H	1	1	DV present, hatchery suppl.
598.00	BIG POKEY CR	BARLOW CREEK TO HW	50113	4	IC	22	STNF	ROB	H	H	1	H	L	2	1	Large DV present
599.00	PARADISE CR	BIG SMOKEY TO HW	50113	4	IC	22	STNF	RDB	H	H	1	H	L	2	1	Grazing, logging impacts
600.00	BIG SMOKEY CR, N FK	BIG SMOKEY TO HN	50113	4	IC	22	STNF	1188	H	H	1	U	L	U	U	U
601.00	LITTLE SMOKEY CA	BIG SMOKEY TO HN	50113	4	IC	22	STNF, P, ID	RDB	I	H	2	H	H	1	1	Srazing, roading, hatchery supp.
602.00	OP CR	S. FK. BOISE R. TO HN	50113	4	IC	22	STNF, P	ROB	H	H	1	I	L	3	1	Logging impacts
603.00	SKUNK CR	S. FK. BOISE R. TO HW	50113	4	IC	22	STNF, P	ROB	I	H	2	H	L	2	2	Logging impacts
604.00	BEAR CR	S. FK. BOISE R. TO IN	50113	4	IC	22	STNF	RDB	H	H	1	H	L	2	1	Hatchery suppl., high local use
605.00	EMMA CR	S. FK. BOISE R. TO HN	50113	4	IC	22	STNF	ROB	H	H	1	1	L	3		
606.00	JOHNSON CR	S. FK. BOISE R. TO HN	50113	4	IC	22	STNF	ROB	H	H	1	U	L	U		
607.00	VIENNA CR	JOHNSON CK TO NW	50113	4	IC	22	STNF	ROB	H	H	1	U	L	U		
608.00	ROSS FORK CR	S. FK. BOISE R. TO NW	50113	4	IC	22	STNF	ROB	H	H	1	H	L	2		

PACIFIC NORTHWEST RIVERS STUDY
IDAHO RESIDENT FISHERIES

STREAM SEGMENT	BOUNDARIES	DRAINAGE CODE	REGION	MAP	SPECIES CONCERN	HABITAT CONCERN	ABUNDANCE ANGLER	FINAL USE RATING
R, S FK	Heise to Irwin	40104	6	19 Ct	1		1	
R, S FK	Irwin to Palisades Dam	40104	6	18 Ct	1		2	
IDES RES		40104	6	18 Ct	2		2	
FE CR	S.Fork to Hw	40104	6	19 Ct	4		4	
CR	S.Fork to Hw	40104	6	19 Ct	1		2	
CANYON CR	S.Fork to Hw	40104	6	19 Ct	2		4	
	S.Fork to Hw	40104	6	19 Ct	1		2	
. R D CR	S.Fork to Hw	40104	6	18 Ct	1		2	
	S.Fork to Hw	40104	6	18 Ct	2		2	
CR	Forest Bdry to Hw	40104	6	18 Ct	1		3	
' CR	S.Fk. to Forest Bdry	40104	6	18 Ct	2		3	
1 CR	S.Fork to Hw	40104	6	18 Ct	2		U	
IDES CR	S.Fork to Hw	40104	6	18 Ct	1		1	
	Palisades Res. to Hw	40104	6	18 Ct	1		2	
ELK CR	Palisades Res. to Hw	40104	6	18 Ct	1		U	
K CR	Palisades Res. to Hw	40104	6	18 Ct	1		3	
4 CR.	Palisades Res. to Hw	40104	6	18 Ct	1		U	
CR	Palisades Res. to Iowa Ck	40104	5	18 Ct	1		3	
CR	Iowa Creek to Hw	40104	5	18 Ct	2		3	
.R	McCoy Creek to Hw	40104	5	18 Ct	1		U	
.R	McCoy Creek to Hw	40104	5	18 Ct	1		2	
t. I NE CR	McCoy Creek to Hw	40104	6	18 Ct	U		U	
CR	Palisades Res to Hw	40104	5	18 Ct	1		2	
R	Woodville to South Fork Snake	4S)201	6	17 Ct	2		4	
R, SFK	Mouth to Heise	40201	6	19 Ct	1		3	
WESTERN TER N CANAL	Woodville to Headgate	40201	6	17	U		U	
SLOUGH	Snake River to Lorenzo	40201	6	19 Rb	U		U	
ID	Snake R. to Headgate	40201	6	19 Ct	2		3	
CANAL	Snake R. to Dry Bed	40201	6	19	U		U	U
CR	Lower Reaches to Hw	40201	6	19 Brk	4		4	4
CR	Lower Reaches to Ririe Dam	40205	6	19 Ct	3		3	3
RES		40205	6	19 Rb	2		1	1
4 CR	Ririe Res to Grays Lake Outlet	40205	6	18 Ct	2		2	2
4 CR	Grays Lake Out. to Cellars Ck	40205	6	18 Ct	2		2	2
4 CR	Cellars Creek to Hw	40205	6	18 Ct	2		2	2
4 CR	Ririe Res to Hw	40205	6	18 Ct	3		4	
	Willow Creek to Hw	40205	6	18 Ct	2		3	2
	Willow Creek to Hw	40205	6	18 Ct	3		4	3
LAKE OUTLET	Willow Ck to Falls R42ET35, S3	40205	6	18 Ct	2		3	2
LAKE OUTLET	Fallstabovei to Grays Lake	40205	6	18 Brn	3		3	3
	Grays Lake Outlet to Hw	40205	6	18 Ct	2		4	2
	Grays Lake Outlet to Hw	40205	6	18 Ct	2		2	2
1AN CR	Grays Lake Outlet to Hw	40205	6	18 Ct	2		4	2
. . CR	Brockman Ck to Hw	40205	6	18 Ct	2		4	2
L CR	. Brockman Ck to Hw	40205	6	18 Ct			3	2
	Grays Lake Outlet to H; i	4020	6	18 8r4;			3	3
i S CR	Willow Creek to Hw	40205	6	18 Ct	2			2
F	Willow Creek to Hw	40205	6	18 Ct	U		U	U
ALLEY CR	Willow Creek to Hw	40205	6	18 Brn	3			

An example of some simple data runs for resident fisheries from the Pacific Northwest Rivers Study Database (Idaho)

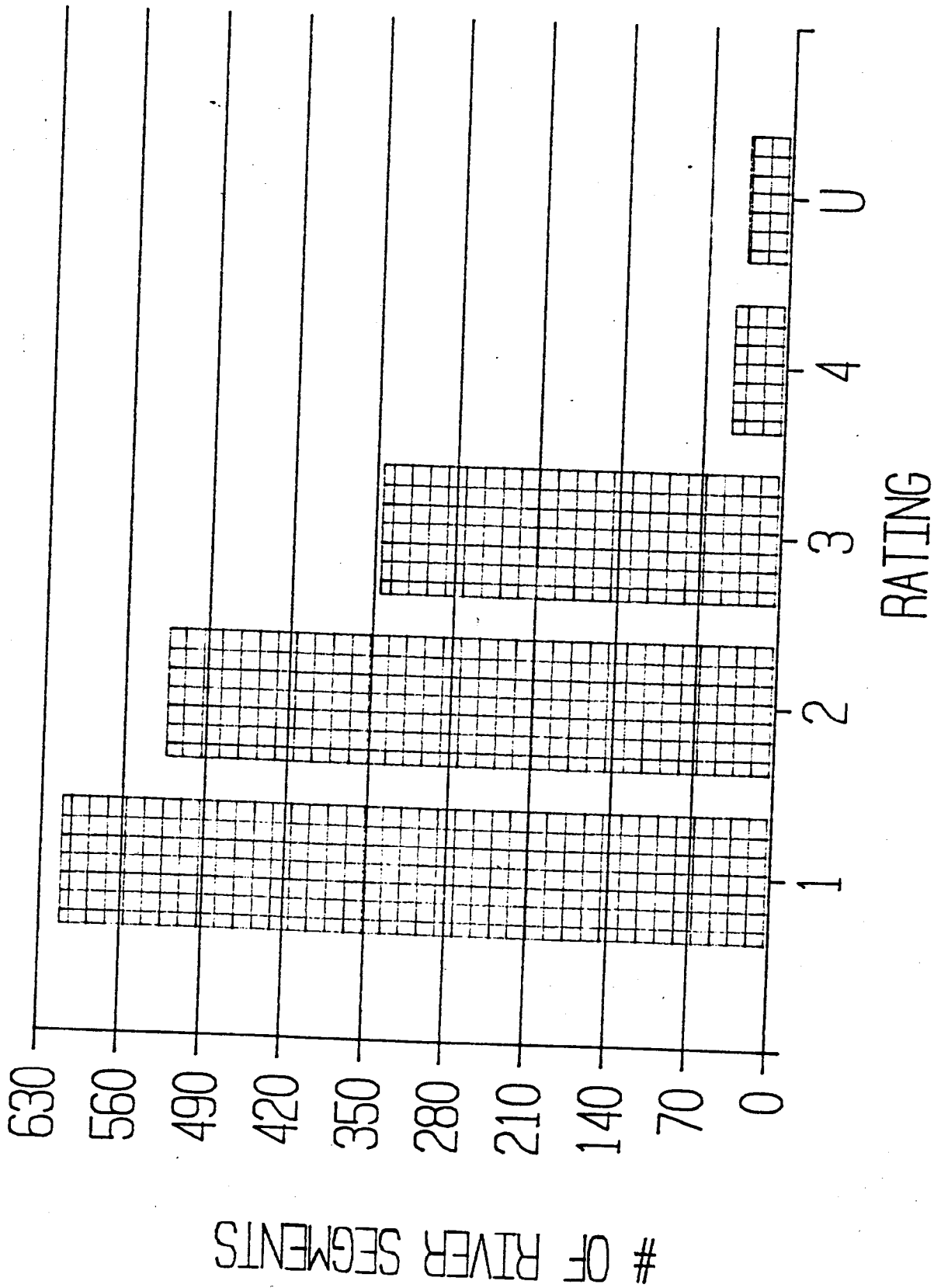
- SUM ALL LENGTH FOR FSPECIES='Stu'
92 records summed
LENGTH
436.5
1. Total river miles for white sturgeon.

- SUM ALL LENGTH FOR FSPECIES='WRS'
55 records summed
LENGTH
243.0
2. Total river miles for Wood River sculpin.

- COUNT FOR FCONCERN='H' .AND. FHABITAT='L'
119 records
3. Count of all river segment with 'HIGH' concern and a 'LOW' habitat assessment.

- COUNT FOR FANGLERUSE= 'L ' .AND. FABUNDANCE= 'H '
278 records 4. Count of all river segment with 'LOW' angler use and 'HIGH' fish abundance

- COUNT FOR FHABITAT='H'
533 records
- COUNT FOR FHABITAT='I'
582 records
5. Counts for resident fish habitat of 'HIGH', 'INTERMEDIATE', 'LOW', and 'UNKNOWN' of all stream. segments.
- COUNT FOR FHABITAT=' U ' (N= 1571) 189



WILDLIFE

5E6.1 SEGMENT NAME	BOUNDARIES	DRAINCODE	OWNER	HABITAT RATING	SPECIES	ACCESS	HUNTING POTENTIAL	VIEWING STATE IMPORTANCE	NATIONAL IMPORTANCE	SPECIES	ACCESS TYPE	COVER TYPE	RATING
572.00 BOISE R, S FK	ARROWROCK RES. TO ANDERS. RANCH	50113	BNF, BOBLM, P, ID	1	1	2	3	2	1	5	V, W, B	COTTONWOOD, SAGE, PUTR	1
573.00 ANDERSON RANCH RES		50113	BNF, BOBLM, P, ID	1	1	2	3	2	3	5	V, W, B	ASPEN, CONIFER, SAGE	1
574.00 BOISE R, S FK	ANDERSON RANCH RES. TO HW	50113	BNF, BOBLM, P, ID	1	1	1	1	2	1	5	Y, W	CONIFER, GRASS, WILLOW	1
575.00 WILLOW CR	ARROWROCK RES. TO NN	50113	BNF, BOBLM, P, ID	3	3	3	3	4	2	5	W, H	UPL. RIPARIAN, WILLOW	3
576.00 WOOD CR	WILLOW CK TO HW	50113	BNF, P, ID	3	3	1	2	3	3	5	V	WILLOW, UPL. RIPARIAN	3
577.00 RATTLESNAKE CR	S. FK. BOISE TO NW	50113	BNF, P, ID	2	2	2	2	3	3	5	V, N	WILLOW, CONIFER	2
578.00 SHITH CR	S. FK. BOISE R. TO HW	50113	BNF, P, ID	3	3	3	3	3	3	5	N	WILLOW, CONIFER	3
579.00 TRAIL CR	S. FK. BOISE R. TO HN	50113	BNF, P	2	2	1	3	3	3	5	V, N	SABE, WILLOW	2
580.00 BOCK CR	S. FK. BOISE R. TO HW	50113	BNF, P	3	3	1	3	4	4	5	V, W, H	WILLOW	3
581.00 ROCK CR	S. FK. BOISE R. TO HW	50113	BNF, P	3	3	1	3	4	4	5	W, H	WILLOW, COTTONWOOD	3
582.00 MENEKE CR	S. FK. BOISE R. TO HN	50113	BNF, P, ID	3	3	1	3	4	4	5	W, H	WILLOW	3
583.00 LITTLE CAMAS CR	L. CAMAS RES. TO HW	50113	BNF, P, ID	3	3	4	3	4	3	5	V, W	WILLOW, ASPEN, CONIFER	3
584.00 LITTLE CAMAS RES		50113	BNF, P	3	3	1	4	3	3	5	W, B	SAGE, GRASS	3
585.00 DEER CR	ANDERSON RANCH RES TO NN	50113	STNF, BOBLM, P	2	3	1	2	3	3	5	W, H	WILLOW, CONIFER, ASPEN	2
586.00 D08 CR	S. FK. BOISE R. TO NW	50113	BNF	3	3	1	3	4	3	5	W, H	CONIFER, WILLOW	3
587.00 FALL CR	ANDERSON RANCH RES. TO NW	50113	BNF, P, ID	3	3	1	2	3	3	5	V, W	CONIFER, WILLOW, ASPEN	2
588.00 LIME CR	ANDERSON RANCH RES. TO HW	50113	STNF, BOBLM, P, ID	3	3	1	1	3	2	5	W, H	WILLOW, ASPEN, CONIFER	1
589.00 GROUSE CR	S. FK. BOISE R. TO HW	50113	STNF, P, ID	3	3	1	1	3	2	5	V, W	WILLOW, CONIFER	1
590.00 TRINITY CR	S. FK. BOISE R. TO HW	50113	BNF, P	3	3	1	2	3	3	5	V, W	CONIFER, WILLOW	2
591.00 FEATHER R	S. FK. BOISE R. TO HM	50113	BNF, P	3	3	2	2	3	3	5	V, N	WILLOW, CONIFER	2
592.00 FEATHER R	CAYUSE CK TO HW	50113	BNF, P	3	3	2	2	3	3	5	W, H	CONIFER, WILLOW	2
593.00 SHAKE CR	S. FK. BOISE R. TO HM	50113	STNF	3	3	1	1	3	2	5	V, N	ASFEN, WILLOW, CONIFER	1
594.00 WILLOW CR	S. FK. BOISE R. TO HN	50113	STNF	2	2	1	1	3	2	5	V, W	ASPEN, WILLOW, CONIFER	1
595.00 SKELETON CR	S. FK. BOISE R. TO HW	50113	STNF	3	3	1	1	3	2	5	V, N	ASPEN, WILLOW, CONIFER	1
596.00 BOARDMAN CR	S. FK. BOISE R. TO HN	50113	STNF	2	2	1	1	3	2	5	W	ALPINE, ASPEN	1
597.00 B16 SMOKEY CR	S. FK. BOISE R. TO BARLOW CK	50113	STNF, P	2	2	1	1	3	2	5	W	ASPEN, WILLOW, CONIFER	1
598.00 BIG SMOKEY L CR	BARLOW CREEK TO NW	50113	STNF	2	2	1	1	3	2	5	W	ASPEN, CONIFER, ALPINE	1
599.00 PARADISE CR	BIG SMOKEY TO NN	50113	STNF	2	2	1	2	3	2	5	W	ASPEN, WILLOW, CONIFER	2
600.00 BIG SMOKEY CR. N FK	BIG SMOKEY TO HW	50113	STNF	2	2	1	2	3	2	5	M	ASPEN, WILLOW, CONIFER	2
601.00 LITTLE SMOKEY CR	B16 SMOKEY TO NW	50113	STNF, P, ID	3	3	1	2	2	2	5	V, N	WILLOW, CONIFER	2
602.00 OP CR	S. FK. BOISE R. TO HW	50113	STNF, P	3	3	1	3	3	3	5	V, W	ASPEN, CONIFER	3
603.00 SKUNK CR	S. FK. BOISE R. TO HM	50113	STNF, P	3	3	1	2	3	3	5	V, W	ASPEN, CONIFER	2
604.00 BEAR CR	S. FK. BOISE R. TO NN	50113	STNF	2	2	1	2	2	3	5	V, N	ALPINE, WILLOW, CONIFER	2
605.00 EMMA CR	S. FK. BOISE R. TO HM	50113	STNF	2	2	1	2	2	3	5	V, W	ASFEN, CONIFER	2
606.00 JOHNSON CR	S. FK. BOISE R. TO HN	50113	STNF	2	2	1	2	2	3	5	N	ASPEN, CONIFER	2
607.00 VIENNA CR	JOHNSON CK TO NW	50113	STNF	2	2	1	2	2	3	5	W	ASPEN, CONIFER	2
608.00 ROSS FORK CR	S. FK. BOISE R. TO HN	50113	STNF	2	2	1	2	2	3	5	M	ASPEN, WILLOW, CONIFER	2

I

PACIFIC NORTHWEST RIVERS STUDY
 WILDLIFE SUMMARY
 SIGHTINGS OF BOTH PEREGRINE AND
 PRAIRIE FALCONS IN ALL COUNTIES

4 SEG. NAME	BOUNDARIES	COUNTY	SPECIES
.00 BURNT CR	PAHSIMEROI R. TO FOREST BDRY	7C	PF, PRF, E, PH, MD, BH, SH
.00 BURNT CR	FOREST BDRY TO HW	7C	PF, PRF, BH, PH, E, MD, SN
.00 LONG. CR	BURNT CREEK TO HW	7C	PF, PRF, E, BH, PH, MD, S6

I

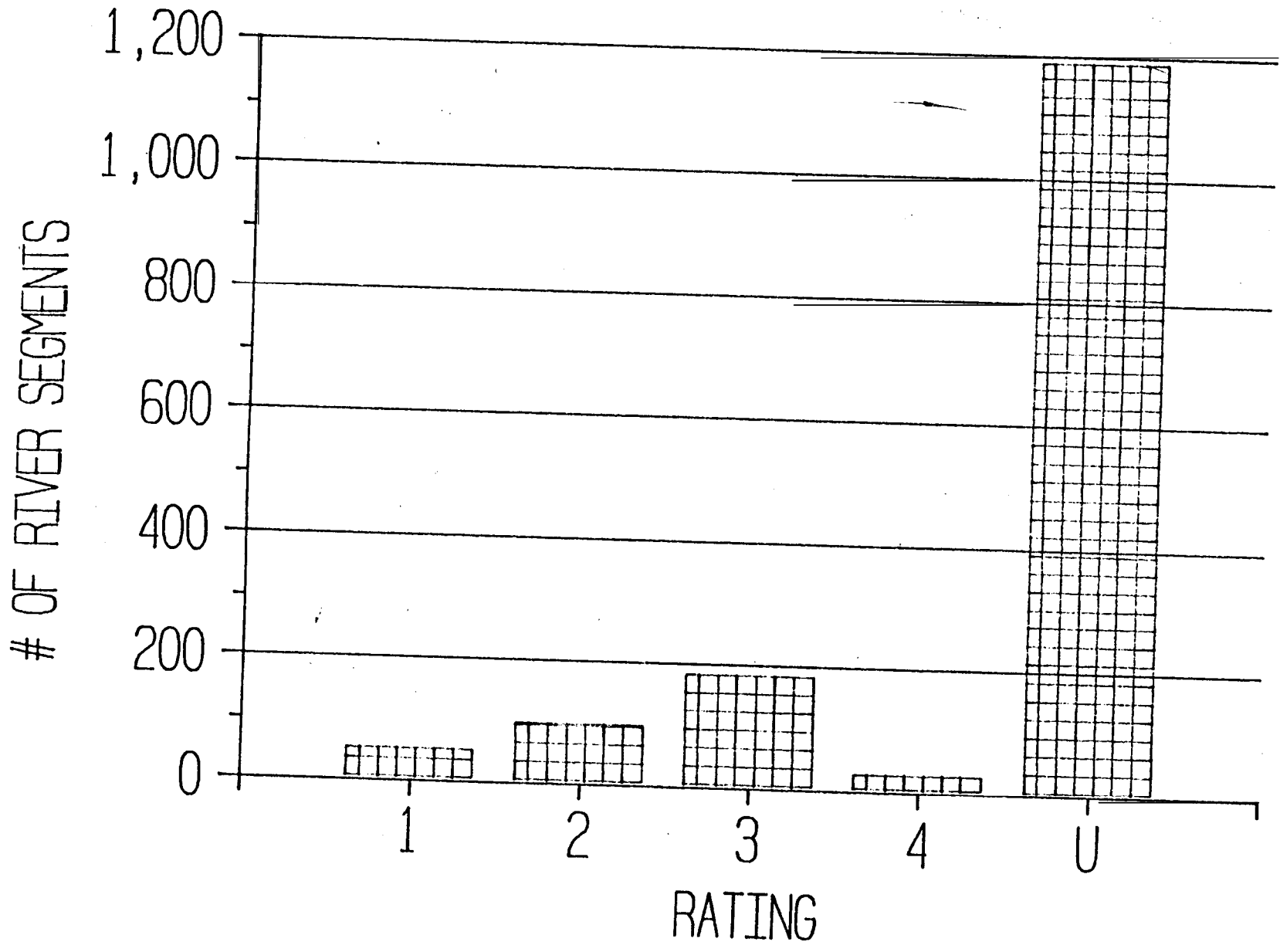
PACIFIC NORTHWEST RIVERS STUDY
 WILDLIFE SUMMARY
 SIGHTINGS OF ROUGHSKIN NEWTS OR
 VANDYKES SALAMANDERS FOR ALL COUNTIES

4 SEG. NAME	BOUNDARIES	COUNTY	SPECIES
00 ELK CR	DWORSHAK RES TO HW	6C	W, VDS, WT, MD, E, BB, ML
00 BENTON CR	DWORSHAK RES. TO HW	6C	VDS, WT, MD, E, BB, M, ML
00 CLEARWATER R, N FK.	ISABELLA CK TO KELLY CREEK	6C	W, VDS, WT, MD, E, BB, M
00 WELLINGTON CR	LIGHTNING CK TO FALLS	7B	6Z, BB, M, B6, VDS, N6-B
00 WELLINGTON CR	FALLS TO HW	7B	6Z, VDS, BB, M, B6, N6-B
00 4TH OF JULY CR	COEUR D'ALENE R. TO HW	K	WT, VDS
00 BEAUTY CR	COUER D'ALENE LAKE TO HW	K	WT, E, MD, VDS, BE
00 COUGAR CR	COUER D'ALENE LAKE TO HW	K	E, WT, BB, VDS
00 ST JOE R	ROCHET CK TO N. FK,	3B, 5	E, NT, ML, DU, VDS, BE
40 PROSPECTOR_CR	ST JOE TO HW	S	E, WT, MD, ML, BB, VDS

PACIFIC NORTHWEST RIVERS STUDY
 WILDLIFE SUMMARY
 BALD EAGLE SIGHTINGS
 ADA AND CANYON COUNTIES

RI VER SEG. A SEG. NAME	BOUNDARIES	COUNTY	SPECIES
664.00 SNAKE R	WEISER R. TO BOISE RIVER	2C, 1P, W	BE, I 6S, SE, DU, GS, P
668.00 SNAKE R	BOISE R. TO SWAN FALLS	2C, 1A, 20	BE, W6S, LS, NS, P, DU
669.00 SNAKE R	SWAN FALLS TO CASTLE CK	1A, 20	BE, WGS, LS, NS, GE, PRF
726.00 BOISE R /	SNAKE R. TO NOTUS	2C	BE, MD, VW, DU, 5, PT
727.00 BOISE R	NOTUS TO STAR	2C, 1A	BE, MD, VU, DU, G, P
728.00 BOISE R	STAR TO BARBER	1A	BE, MD, VW, DU, 6, P
729.00 BOISE R	BARBER TO LUCKY PEAK	1A	BE, MD, VU, DU, 6
740.00 LUCKY PEAK RES		1A, E, 6B	BE, MD, CP, VU, ML

RECREATION



PACIFIC NORTHWEST RIVERS STUDY
 RECREATION SUMMARY
 RESORTS/LODGES

REC. #	RIVER SEGMENT	LAND OPPORTUNITIES	WATER OPPORTUNITIES	RATING	ACCESS
3.00	SNAKE R, S FK,	1, 2, 3, 4, 5, 6, 8, 9	1, 2, 3, 4, 5	1	A
4.00	SNAKE R, S FK	1, 2, 3, 4, 5, 6, 10	1, 2, 3, 4, 5	2	A
26.00	SNAKE R	1, 3, 4, 5, 6, 8, 9	1, 2, 3, 4, 5	3	A
78.00	HENRYS FORK	1, 2, 3, 4, 5, 6, 7, 8	1, 3, 4, 5	1	A
80.00	HENRYS FORK	1, 2, 3, 4, 5, 6, 8	1, 2, 3	1	A
93.00	BUFFALO R	1, 6, 8, 10	1, 3, 4, 5	2	A
232.00	BEAR R	1, 2, 3, 4, 5, 6, 7, 8, 9	1, 3, 4, 5	2	A
233.00	BEAR R	1, 2, 3, 4, 5, 6, 7, 8, 9	1, 3, 4, 5	2	A
224.10	PORTNEUF R	1, 3, 4, 5, 6, 8	1, 3, 4, 5	3	A
525.00	PORTNEUF R	1, 3, 4, 5, 6, 8	1, 3, 4, 5	3	P
326.00	PORTNEUF R	1, 3, 4, 5, 6, 8	1, 3, 4, 5	3	A
1560.00	SNAKE R	1, 2, 3, 4, 6, 8	1, 2, 3, 4, 5	3	A
214.00	SNAKE R	1, 2, 3, 4, 6, 7	1, 2, 3, 5	2	A
101.00	ROCK CR	1, 2, 3, 4, 5, 6, 7, 8, 10	1	3	A
1438.00	CASSIA CR	1, 2, 3, 4, 5, 6, 7, 8, 9		3	D
166.00	SHOSHONE CR	1, 3, 4, 5, 6, 8	3, 4	3	A
147.00	SHOSHONE CR	1, 3, 4, 5, 6, 8	3, 4	3	A
1468.00	SHOSHONE CR	1, 3, 4, 5, 6, 8	3, 4	3	A
1169.00	SHOSHONE CR	1, 3, 4, 5, 6, 8	3, 4	3	A
E115.00	BIG WOOD R	2, 6	3	2	D
117.00	SILVER CR	1, 2, 3, 4, 5, 6, 9	1, 3, 4, 5	2	A
518.00	SILVER CR	1, 2, 3, 4, 5, 6, 9	1, 3, 4, 5	1	A
574.00	BOISE R, S FK	1, 2, 3, 4, 5, 6, 8, 9	1, 3, 4	2	A
110.00	PAYETTE R, S FK	1, 2, 3, 4, 6, 8, 10	2, 3, 4	1	A

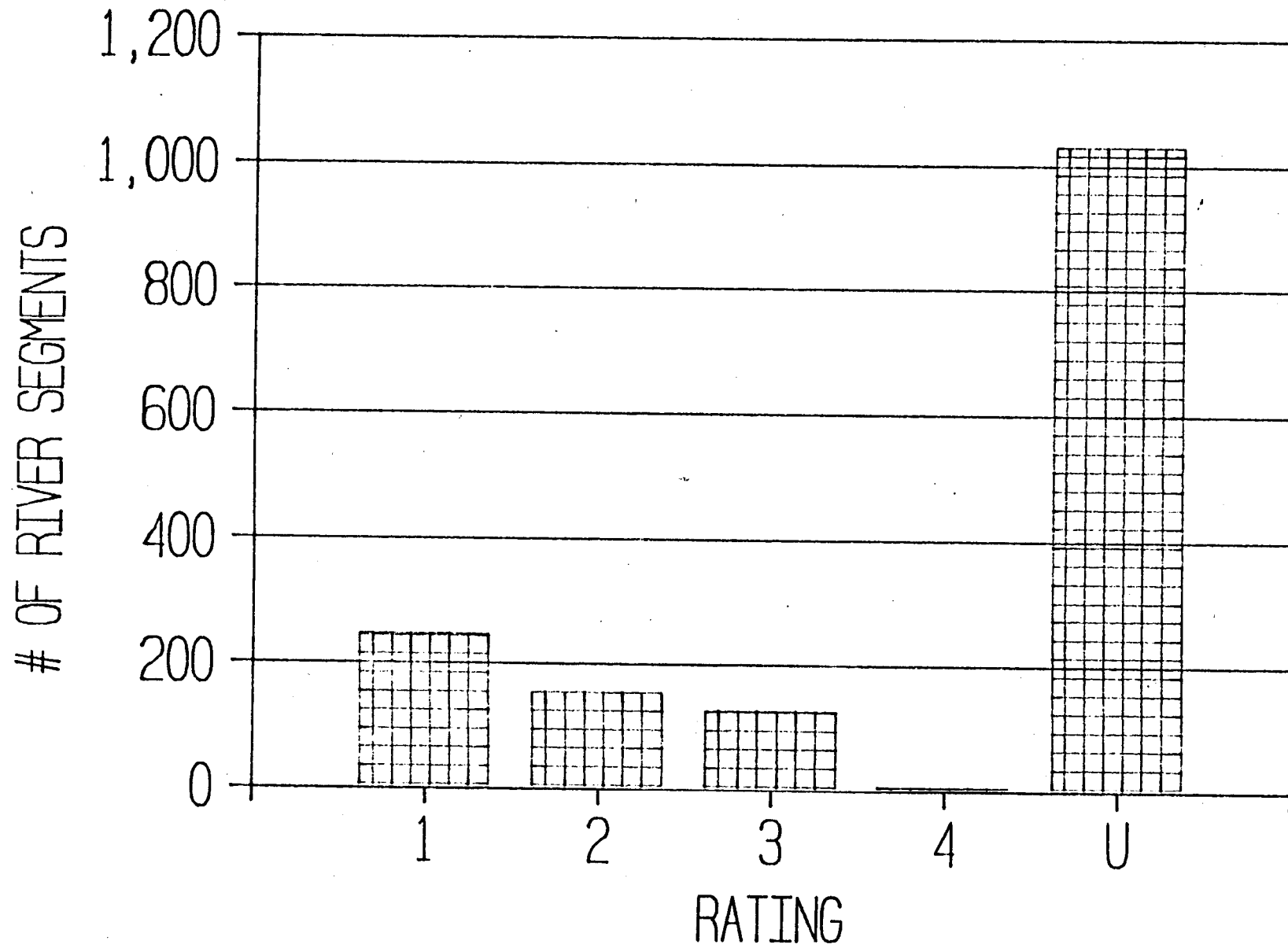
PACIFIC NORTHWEST RIVERS STUDY
RECREATION SUMMARY
HIKING TRAILS FOR TWIN FALLS COUNTY

REC. #	RIVER SEGMENT	LAND OPPORTUNITIES	WATER OPPORTUNITIES	RATING	ACCESS
374.00	SNAKE R	1, 2, 3, 4, 6, 7	1, 2, , , ,	2	A
377.00	SNAKE R	1, 2, 3, 7, 8, 9, 10	3, 5	1	A
400.00	ROCK CR	2, 3, 7, 8	1	3	D
401.00	ROCK CR	1, 2, 3, 4, 5, 6, 7, 8, 10	1	3	A
458.00	SALMON FALLS CR	1, 2, 3, 8, 9		3	D
460.00	SALMON FALLS CR	1, 2, 3, 8, 9	1, 3, 4, 5	3	A

PACIFIC NORTHWEST RIVERS STUDY -
HISTORICAL SITE SUMMARY

GEC. NO.	RIVER SEGMENT	BOUNDARIES	OWNER	REGION	COUNTY	LAND OPP.
1	77.00 HENRYS FORK	MESA FALLS TO R42ET11N, S23-24	TNF, P, ID		2F	1, 2, 3, 4, 5, 7
	78.00 HENRYS FORK	R42ET11N, S23-24 TO ISLAN. PK. RE	TNF, P		2F	1, 2, 3, 4, 5, 6, 7, 8
	140.00 LITTLE LOST R	HOWE TO DIVERSION	IBLM, P	6	10B	1, 2, 3, 4, 7, 8, 9
	140.10 LITTLE LOST R	DIVERSION TO SAWMILL CK	IBLM, P	6	10B	1, 2, 3, 4, 7, 8, 9
	142.00 BI6 SPRINGS CR	LITTLE LOST R. TO SPRINGS	IBLM, P, ID	6	10B	1, 2, 3, 4, 7, 8, 9
	143.00 BADGER CR	LITTLE LOST R. TO HW	CNF, IBLM, P	6	10B	1, 2, 3, 4, 7, 8, 9
	145.00 WET CR	LITTLE LOST R. TO NW	CNF, IBLM, P, ID	6	10B, 7C	1, 2, 3, 4, 7, 8, 9
	146.00 DRY CR	WET CREEK TO DIVERSION	CNF, IBLM, P, ID	6	10B, 7C	1, 2, 3, 4, 7, 8, 9
	147.00 DRY CR	DIVERSION TO NW	CNF, IBLM, P, ID	6	10B, 7C	1, 2, 3, 4, 7, 8, 9
	148.00 SAWMILL CR	LITTLE LOST RIVER TO NW	CNF, IBLM, P	b	10B, 7C, 2L	1, 2, 3, 4, 7, 8, 9
	150.00 SUMMIT CR	LITTLE LOST R. TO COUNTY LINE	IBLM, P	6	10B	1, 2, 3, 4, 7, 8, 9
	154.00 BIRCH CR	SINKS TO REND DITCH	IBLM	6	2L, 5C, 10B	1, 2, 3, 4, 5, 7, 8
	155.00 BIRCH CR	RENO DITCH TO BLUE DOME	IBLM, ID	6	2L, 5C, 10B	1, 2, 3, 4, 5, 7, 8, 9, 10
	156.00 BIRCH CR	BLUE DOME TO HEADWATERS	TNF, IBLM, P, ID	6	2L, 5C	1, 2, 3, 4, 5, 7, 8
	157.00 PASS CR	BIRCH CREEK TO HW	TNF, IBLM, P, ID	6	5C, 10B	1, 2, 3, 4, 5, 7, 8
	161.00 BI6 LOST R	U. S. 26 AT INEL TO MOORE DIV.	IBLM, P, ID	6	LOB	1, 3, 4, 5, 7, 8, 9
	162.00 BIG LOST R	MOORE DIVERSION TO MACKAY DAM	IBLM, P	6	10B, 7C	1, 3, 4, 5, 7, 8
	191.00 CAMAS CR	HWY 91 TO SPRING CREEK	IBLM, P, ID	6	2F, 5C, 1J	1, 3, 4, 5, 7, 8, 9
	232.00 BEAR R	HWY 91 TO MINK CREEK	P	5	1F	1, 2, 3, 4, 5, 6, 7, 8, 9
	233.00 BEAR R	MINK CREEK TO ONEIDA DAM	IBLM, P	5	1F	1, 2, 3, 4, 5, 6, 7
	235.00 BEAR R	ONEIDA RES. TO COVE POWER PLANT	IBLM, P	5	3C, 1F	7, 8
	253.00 BEAR R	ALEX. RESERV. TO WARDBORO	IBLM, P, ID	5	28	7, 8, 9
	273.00 BEAR R	WARDBORO TO WY LINE	IBLM, P, ID	5	2B, 3C	7, 8, 9
	302.00 BLACKFOOT R	SNAKE R. TO MAIN CANAL	IBLM, P, ID, IR	5	10, 48	1, 2, 3, 4, 5, 7
	303.00 BLACKFOOT R	WOLVERINE CK TO BLACKFOOT DAM	EBLM, P, IR	5	3C, 48	1, 2, 3, 4, 5, 7
	335.00 MARSH CR	PORTNEUF R. TO HW	CANF, IBLM, P, ID	5	1B	7, 9
	347.00 SNAKE R	AF RESERVOIR TO FERRY BUTTE	IBLM, P, IR	5	4B	1, 3, 4, 5, 7, 8
	348.00 SNAKE R	FERRY BUTTE TO BONNEY. COUNTY	IBLM, P, IR	5	4B	1, 3, 4, 5, 7, 8, 9
	362.00 SNAKE R	LAKE WALCOTT TO MASSACRE ROCKS	BBLM, P, ID	5	2P	1, 2, 3, 4, 5, 7, 8
	363.00 SNAKE R	MASSACRE ROCKS TO EAGLE ROCK	BBLM, P, ID	5	2P	1, 2, 3, 4, 5, 7, 9
	363.10 SNAKE R	EAGLE ROCK TO AF DAM	BBLM, P, ID	5	2P	1, 2, 3, 4, 5, 7, 9
	374.00 SNAKE R	U. SALM. FAL. RES. TO CRYSTAL SP6S		4	2T, 26	1, 2, 3, 4, 6, 7
	377.00 SNAKE R	TWIN FALLS RES. TO MURTAUGH	BBLM, P	4	2T, 26	1, 2, 3, 7, 8, 9, 10
	378.00 SNAKE R	MURTAUGH TO MILNER DAM	BBLM, P	4	4C, 2T, 26	7, 8, 9

NATURAL FEATURES



NATURAL FEATURES

SEG. #	STREAM NAME	MAP	FEATURE NAME	ACRONYM VALUE	COMMENTS	FEATURE	AVE. SEGMENT VALUE
572.00	South Fork Boise R	23	Waterfall		Big Fiddler Cr Falls, Big Fiddler Creek	3	
572.00	South Fork Boise R	14	pRNA	RAH	Devils Hole Creek		
572.00	South Fork Boise R	13	Undeveloped river corridor		South Fork Boise R north of Deadhorse Cr	3	
572.00	South Fork Boise R	14	pRNA	COE	middle Cow Creek	3	
572.00	South Fork Boise R	23	Canyon-sheer basalt cliff		South Fork Boise River	3	
572.00	South Fork Boise R	23	Rock pinnacle		South Fork Boise River	3	
573.00	Anderson Ranch Res	14	Rare plant	ARPA	Headwaters Little Wood Creek	3	
574.00	South Fork Boise R	23	Conc of hot springs		South Fork Boise River	2	
574.00	South Fork Boise R	23	Conc of hot springs		South Fork Boise River	2	
574.00	South Fork Boise R	22	Conc of hot springs		South Fork Boise River	2	
574.00	South Fork Boise R	14	Conc of hot springs		S Fk Boise R, N of Anderson Ranch Dam	2	
577.00	Rattlesnake Creek	23	RNA	ELK	Elk Creek	3	
577.00	Rattlesnake Creek	23	Hot spring		Little Rattlesnake Creek	3	
578.00	Smith Creek	23	Waterfall		Smith Creek Falls, Smith Creek	3	
588.00	Lime Creek	14	High quality vegetation		Salt Log Creek/South Fork Lime Creek	2	
589.00	Grouse Creek	23	Conc of hot springs		Grouse Creek-lower portion	2	
590.00	Trinity Creek	23	pRNA	TRK2	Rainbow Creek	1	
594.00	Willow Creek	23	Hot spring		Willow Creek between Edna Cr & Boise R	3	
598.00	Big Smoky Creek	22	Conc of hot springs		Big Smoky Creek	2	
598.00	Big Smoky Creek	22	Hot spring		Big Smoky Creek above Bluff Creek	3	
601.00	Little Smoky Creek	22	Rare plant	HAIN	Little Smoky Creek	2	
601.00	Little Smoky Cr	22	Conc of hot springs		Little Smoky Creek	2	

PACIFIC NORTHWEST RIVERS STUDY
NPS DESIGNATED NATIONAL
NATURAL LANDMARKS

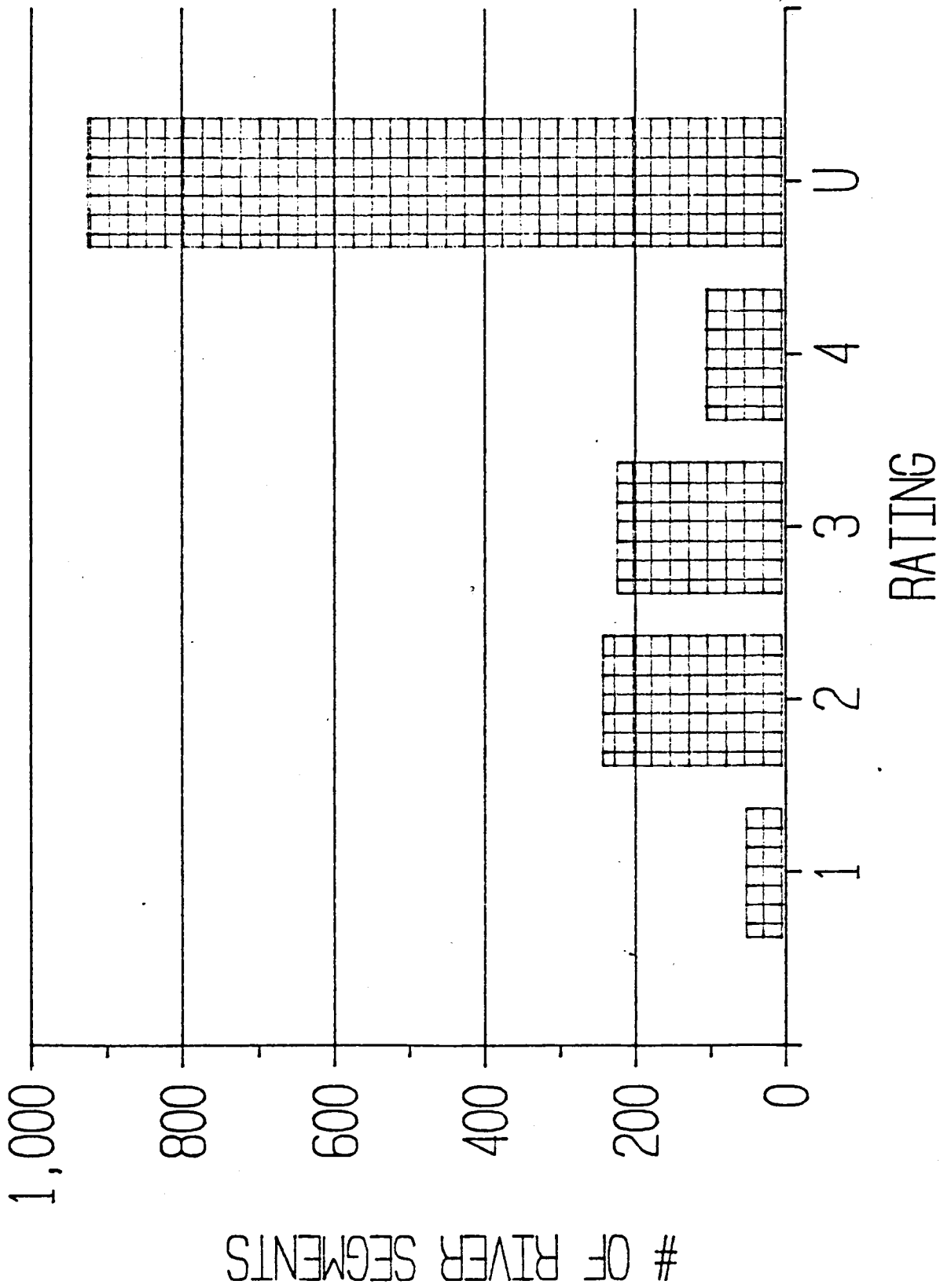
O. RIVER SEGMENT	OWNER	COUNTY	LANDMARK
60 SNAKE R	I BLM, P	1M, IJ, BB	Snake River, Menan Buttes
00 BRAYS LAKE OUTLET	I BLM, P, ID	8B	Grays Lake & Gravel Creek
DO HENRYS FORK	I BLM, P	2F, 1M, IJ	Henrys Fork, Menan Buttes
DO HENRYS FORK	I BLM, P	1M, 2F	Egin Lakes, Davis Lake and stream
)0 SAND CR	TNF, I BLM, P, ID	2F	Sand Creek and headwaters
)0 HENRYS FORK	. TNF, I BLM, P, ID	2F	Henrys Fork & headwaters
)0 HENRYS FORK	TNF, P, ID	2F	Henrys Fk&hdwtrs-Lower &Upper Mesa Falls
)0 HENRYS FORK	TNF, P	2F	Henrys Fork and headwaters
)0 ISLAND PARK RES	TNF, I BLM, P	2F	Island Park Reservoir and headwaters
)0 HENRYS FORK CANYON CR	TNF I BLM, P, ID	2F 1N	Thirsty Creek--Big Springs Canyon Creek, Pincock Hot Springs
)0 CANYON CR	TNF, I BLM, P, ID	1M, 1T	Canyon Creek, Pincock Hat Springs
N1 BIG LOST R	I BLM, P, ID	10B	Big Lost River Sinks
0 CROW CR	CANF, I BLM, P, ID	3C	tributary to Crow Creek E of Rock Creek
10 BATTLE CR	I BLM, P, ID	1F	Swan Lake Creek--Red Rock Falls
10 MINK CR	CANF, I BLM, P, ID	1F	Bear River Landslides
10 SODA CR	P, ID	3C	Soda Creek, Hooper Soda Falls
)0 MONTEPELIER CR	CANF, I BLM, P, ID	2B	Montpelier Creek
)0 ST CHARLES CR	CANF, P, ID	2B	St Charles Cr/Davis Canyon, Blue Pond Spr
?0 MARSH CR	CANF, I BLM, P, ID	1B	Marsh Creek, Red Rock Pass
0 L. SALMON FALLS RES	BBLM, P, BOBLM	26, 2T	Snake & headwaters--Hagerman Fauna Sites
30 SNAKE R		2T, 26	Snake River - Shoshone Falls, Twin Falls
0 SHOSHONE FALLS RES		26, 2T	Snake River - Shoshone Falls, Twin Falls
0 TWIN FALLS RES		26, 2T	Snake River - Shoshone Falls, Twin Falls
0 THOUSAND SPRINGS CR	P	26	Thousand Springs
0 NIAGRA SPRINGS CR	P	26	Niagara Springs
0 SNAKE R	BOBLM, P	E, 20	Bruneau Dunes--unnamed lakes
0 SALMON FALLS CR	BBLM, P, ID	. 2T	Balanced Rock--headwaters
10 BI 6 WOOD R	P, ID	26	Malad Canyon
10 BI 6 WOOD R	SBLM, P	26	Malad Canyon
10 SALMON R, LITTLE	CBLM, P, ID	2A, I	Little Salmon from Pollock through Sec. B

ACIFIC NORTHWEST RIVERS STUDY
HOT SPRINGS SUMMARY REPORT

REC. i) RIVER SEGMENT	MAP	it FEATURE	LOCATION
359.00 MILNER RES	9	Hot springs (2)	15 Hot springs, geothermal
381.00 CLOVER CR	11	Conc of hot springs	15 Hot springs, geothermal
403.00 COTTONWOOD CR	3	Hot spring	Marsh Creek NE of Albion
416.00 CANYON CR	14	Hot springs, geothermal	Clover Creek & trib East of Cal f Creek
417.00 RATTLESNAKE CR	11	Hot springs, geothermal	lateral, Nat-Soo-Pah Wars Spring
418.00 BROWNS CR	11	Hot springs, geothermal	Canyon Cr-lower portion (N Owy Co S6RA)
419.00 BENNETT CR	11	Hot springs, geothermal	Rattlesnake Creek (N Owy Co S6RA)
422.00 RYESRASS CR	11	Hot springs, geothermal	Bennett & Hot Springs Cks (MtnHoe KGRA)
423.00 ALKALI CR	14	Hot springs, geothermal	-Cold Springs Creek (Mtn Hose KGRA)
431.00 RAFT R	11	Hot spring	Ryegrass Creek (Mtn Home K6RA)
438.00 CASSIA CR	4	Hot springs, geothermal	Hot Spring
441.00 CLEAR CR	4	Hot springs, geothermal	much of Raft R drainage(Raft Riv S, KSRA)
442.00 EDWARDS CR	4	Hot springs, geothermal	Paris Creek & others (Raft R S, KSRA)
447.00 GOOSE CR	4	Hot spring	Clear Cr & unnamed tribs (Raft R S, KGRA)
466.00 SHOSHONE CR	3	Hot spring	Graham Creek/Al so Creek
467.00 SHOSHONE CR	4	Hot spring	unnamed headwater tribs to Goose Creek
480.00 MAGIC RES	4	Hot spring	Thoroughbred Creek below fork Shoshone Creek, Magic Hot Springs
481.00 BIG WOOD R	3	Hot spring	Shoshone Creek, Magic Hot Springs
483.00 BIG WOOD R	15	Hot springs, geothermal	Shoshone Creek, Magic Hot Springs
487.00 ROCK CR	15	Hot springs, geothermal	Shoshone Creek, Magic Hot Springs
491.00 CROY CR	22	Hot spring	Shoshone Creek, Magic Hot Springs
494.00 DEER CR	15	Hot springs, geothermal	Magic Reservoir (Camas Prairie SGRA)
501.00 WARM SPRINGS CR	15	Hot springs, geothermal	Big Wood River & tribs (Camas Pr SGRA)
531.00 CAMAS CR	22	Hot spring	Big Wood River, Easley Hot Spring
	22	Hot spring	Rock, Little Rock, Smith Cks & headwtrsr
	22	Hot spring	Tributary to Croy Creek, Hailey Hot Sp
	22	Hot spring	Deer Creek, Clarendon Hat Spring

Ware Springs Creek
Camas Cr-entire reach (Camas
Pr S6RA)
Camp Creek & tributaries
(Camas Pr SSRA)

CULTURAL



CULTURAL FEATURES

SECT	SEGMENT NAME	BOUNDARIES	DRAINCODE	REGION	COUNTY	MAP	OWNER	ARCH. SITE	ARCH. SURVEY	ARCH. VALUE	HIST. SITE	HIST. SURVEY	MIST. VALUE	ARCHIT. SITE	ARCHIT. SURVEY	ARCHIT. VALUE	RATING
572.00	BOISE R, S FK	ARROWROCK RES. TO ANDERS. RANCH	50113	3	E	23	BNF, BOBLN, P, IO	x	x	2			0			0	2
573.00	ANDERSON RANCH RES		50113	4	E	23	BNF, BOBLM, P, ID										U
574.00	BOISE A, S FK	ANDERSON RANCH RES. TO HN	50113	4	E	23	BNF, BOBLM, P, ID	x	x	3			0			0	3
575.00	WILLOW CR	ARROWROCK RES. TO IN	50113	3	E	23	BNF, BOBLM, P, ID	x	x	2			0			0	2
576.00	WOOD CR	WILLOW CK TO HN	50113	3	E	23	BNF, P, ID		x	a			0			0	3
577.00	RATTLESNAKE CR	S. FK BOISE TO NN	50113	3	E	23	BNF, P, ID			x			0			0	4
578.00	SMITH CR	S. FK. BOISE R. TO HN	50113	3	E	23	BNF, P, ID	x	x	2			0			0	2
579.00	TRAIL CR	S. FK. BOISE R. TO HW	50113	3	E	14	BNF, P	x	x	3			0			0	3
580.00	BOCK CR	S. FK. BOISE R. TO HW	50113	3	E	14	BNF, P			5			0			0	U
581.00	ROCK CR	S. FK. BOISE R. TO NW	50113	3	E	14	BNF, P	x	x	3			0			0	3
582.00	MENEKE CR	S. FK. BOISE R. TO HN	50113	3	E	14	BNF, P, ID			5			0			0	U
583.00	LITTLE CAMAS CR	L. CAMAS RES. TO HN	50113	4	E	14	BNF, P, ID			5			0			0	U
584.00	LITTLE CAMAS RES		50113	4	E	14	BNF, P										U
585.00	DEER CR	ANDER. RANCH RES. TO HN	50113	4	E	14	STNF, BO@LM, P			5			0			0	U
586.00	D09 CA	S. FK. BOISE R. TO HW	50113	4	E	23	BNF			x			0			0	U
587.00	FALL CR	ANDERSON RANCH RES. TO NW	50113	4	E	14	BNF, P, IO	x		a			0			0	2
588.00	LIME CR	ANDERSON RANCH RES. TO NN	50113	4	E	14	STNF, BOBLM, P, ID			x			0			0	U
589.00	GROUSE CR	S. FK. BOISE R. TO NW	50113	4	E	23	STNF, P, ID	x	x	2			0			0	2
590.00	TRINITY CR	S. FK. BOISE R. TO HN	50113	4	E	23	BNF, P			x			0			0	4
591.00	FEATHER R	S. FK. BOISE R. TO NW	50113	4	E	23	BNF, P			x			0			0	4
592.00	FEATHER R	CAYUSE CK TO HW	50113	4	E	23	BNF, P	x	x	3	x					0	1
593.00	SHAKE CR	S. FK. BOISE R. TO NW	50113	4	E	23	STNF			x			0			0	4
594.00	WILLOW CR	S. FK. BOISE R. TO NN	50113	4	E	23	STNF			x			0			0	U
595.00	SKELETON CR	S. FK. BOISE R. TO HW	50113	4	IC	22	STNF			x			0			0	U
596.00	BOARDMAN CR	S. FK. BOISE R. TO HN	50113	4	IC	22	STNF	x	x	3			0			0	3
597.00	BIG SMOKEY CR	S. FK. BOISE R. TO BARLOW CK	50113	4	IC	22	STNF, P			x			0			0	4
598.00	DID SMOKEY CR	BARLOW CREEK TO NN	50113	4	IC	22	STNF			x			0			0	U
599.00	PARADISE CR	B16 SMOKEY TO HW	50113	4	IC	22	STNF	x	x	3			0			0	3
600.00	BIG SMOKEY CR, N FK	B16 SMOKEY TO HN	50113	4	IC	22	STNF			5			0			0	U
601.00	LITTLE SMOKEY CR	B16 SMOKEY TO NW	50113	4	IC	22	STNF, P, ID			0			0			0	0
602.00	OP CR	S. FK. BOISE R. TO HW	50113	4	IC	22	STNF, P			x			0			0	4
603.00	SKUNK CR	S. FK. BOISE R. TO HW	50113	4	IC	22	STNF, P			x			0			0	4
604.00	BEAR CR	S. FK. BOISE R. TO NN	50113	4	IC	22	STNF			5			0			0	U
605.00	EMMA CR	S. FK. BOISE R. TO HW	50113	4	IC	22	STNF			5			0			0	U
606.00	JOHNSON CR	S. FK. BOISE R. TO HN	50113	4	IC	22	STNF			5			0			0	U
607.00	VIENNA CR	JOHNSON CK TO HW	50113	4	IC	22	STNF			5			0			0	U
608.00	ROSS FORK CR	S. FK. BOISE R. TO NW	50113	4	IC	22	STNF			5			0			0	U