
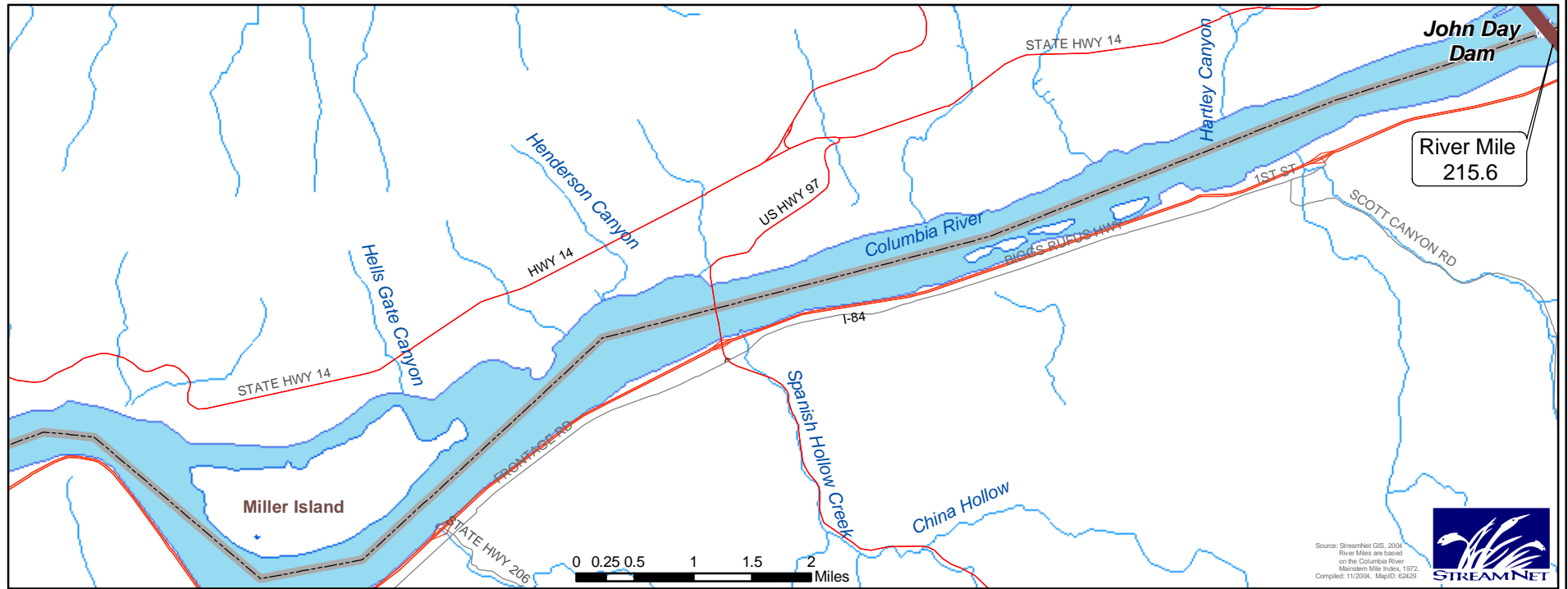
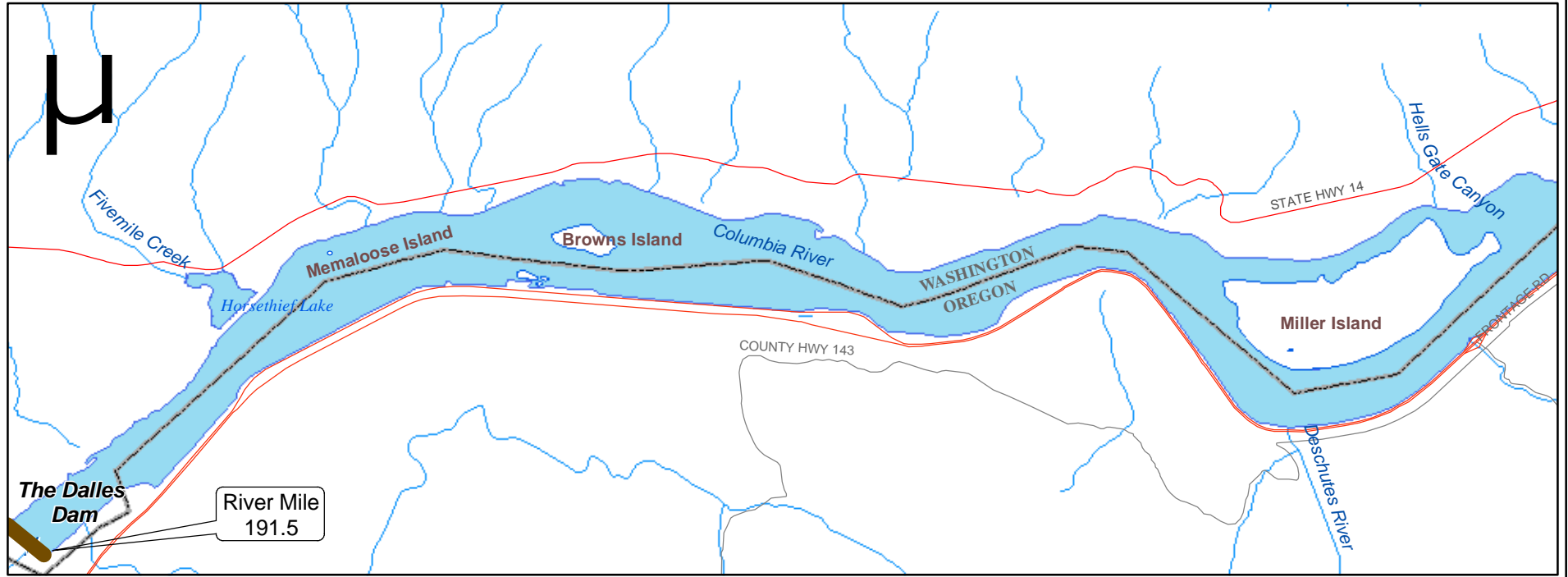


Columbia River Mainstem: The Dalles Dam to John Day Dam



Source: StreamNet GIS, 2004
 River Miles are based
 on the Columbia River
 Mainstem Mile Index, 1972.
 Compiled: 11/2004, MapID: 62429

