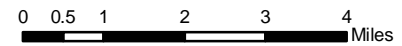
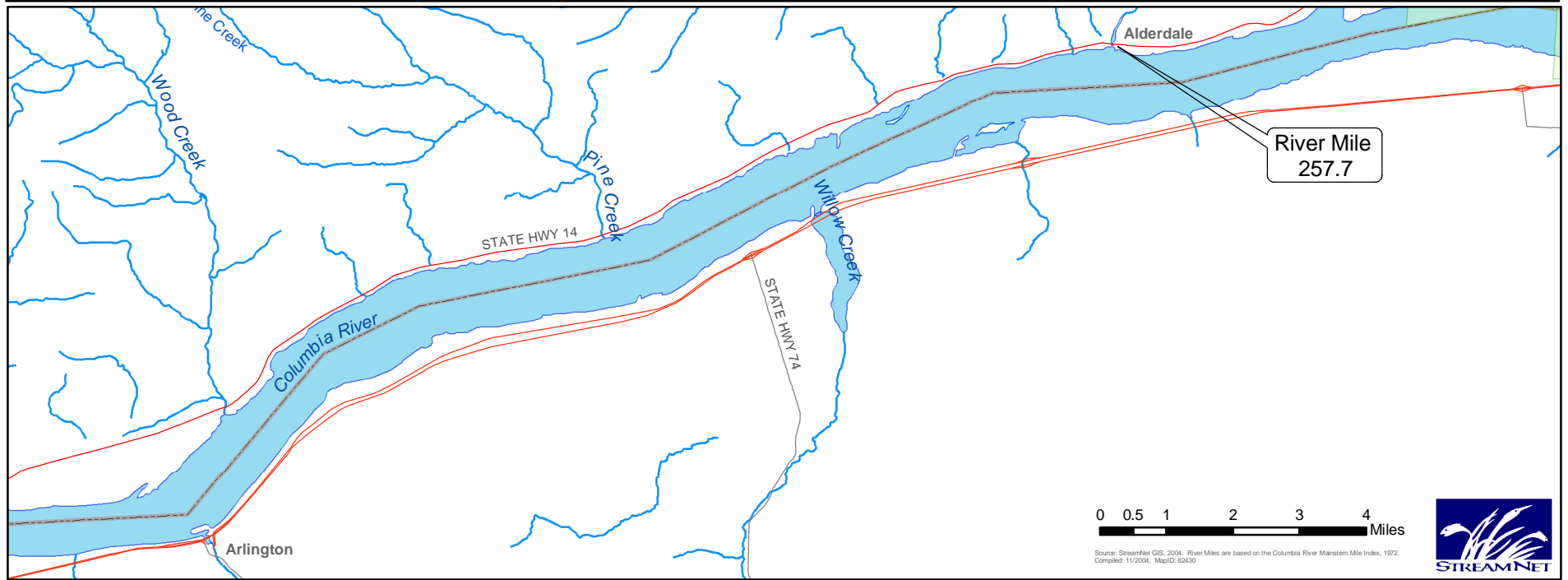
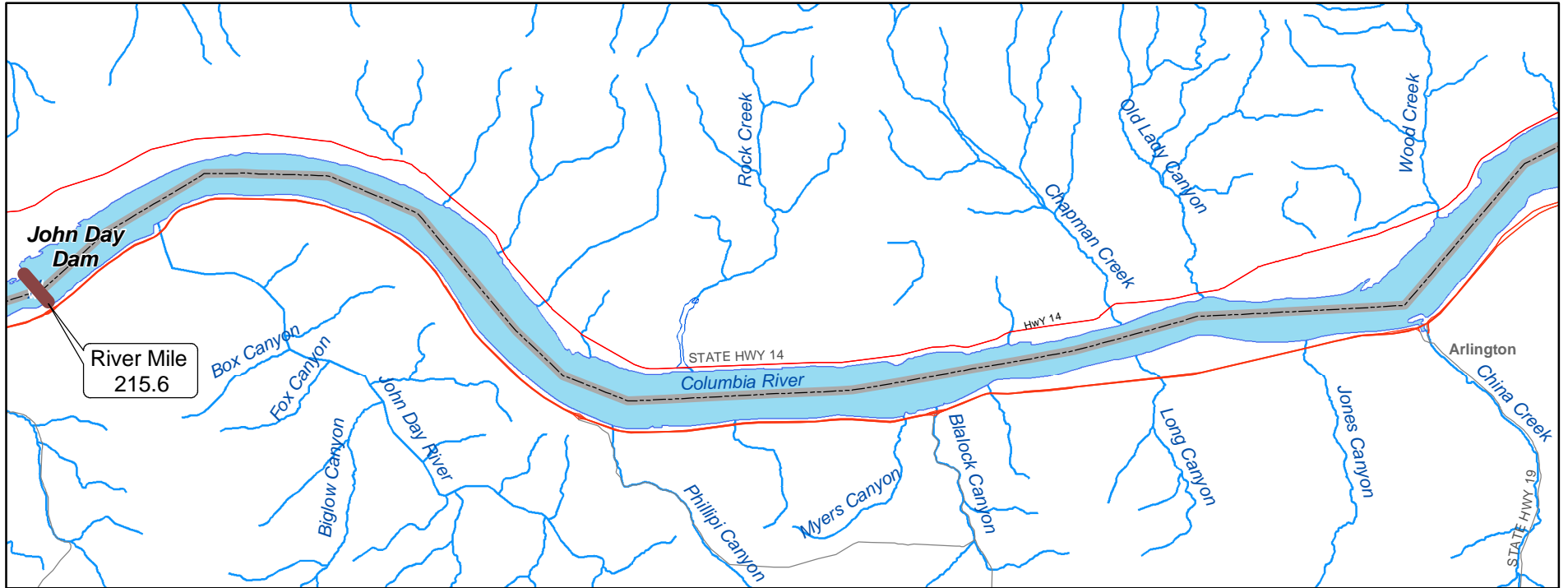


Columbia River Mainstem: John Day Dam to Alderdale



Source: StreamNet GIS, 2004. River Miles are based on the Columbia River Mainstem Mile Index, 1972.
Compiled: 11/2004, MapID: 03030

